

GOVERNMENT OF ARUNACHAL PRADESH
DEPARTMENT OF PLANNING
ITANAGAR

No. PD(NLP)24/2013

Dated Itanagar, the 17th August, 2014

To

The Secretary,
Ministry of Development of NE Region,
Vigyan Bhawan Annexe,
Maulana Azad Road,
New Delhi - 110 011.
Fax: 011 23022024

Sub: **Submission of list of Prioritized Projects for NLCPR Annual Plan- 2014-15 in respect of Arunachal Pradesh.**


Sir,

The Government of Arunachal Pradesh has prioritized **59 (fifty nine)** numbers of projects for the NLCPR Annual Plan-2014-15. In this regard, I am to forward herewith the same (Annexure-"A") for your kind information and necessary action.

The concept papers are being submitted separately.

Yours faithfully,

Encl: As stated above.



(Sonam Chombay)
Secretary (Planning)

Memo NO. PD(NLP)24/2013

Dated Itanagar, the 17th August, 2014

Copy to:

1. PPS to Chief Minister, Arunachal Pradesh, Itanagar.
2. PS to Chief Secretary, Govt. of Arunachal Pradesh, Itanagar.
3. PS to Commissioner(Home), Govt. of Arunachal Pradesh, Itanagar.
4. PS to Commissioner (PWD), Govt. of Arunachal Pradesh, Itanagar.
5. PS to Principal Secy./PCCF/Commissioner/Secretary(Education/Health/UD/Sports & YA/Industries/Civil Aviation/Power), Govt. of A.P., Itanagar.
6. Chief Engineer, PWD (East Zone/West Zone/Central Zone/ PH&WS (EZ/WZ) /Power (Eastern Elect. Zone/Western Elect. Zone), Govt. of Arunachal Pradesh, Itanagar .They are requested to prepare **Concept Paper** for projects pertaining to their department and submit the same in **duplicate** to the Planning Department **latest by 29th August 2014** for onward submission to the Ministry of DoNER
7. Director, (School Education/Sports & YA/Health/Industries/UD/Civil Aviation), Govt. of Arunachal Pradesh, Itanagar .They are also requested to prepare **Concept Paper** for projects pertaining to their department and submit the same in **duplicate** to the Planning Department **latest by 29th August 2014** for onward submission to the Ministry of DoNER



(Sonam Chombay)
Secretary (Planning)

STATE PRIORITY LIST OF PROPOSALS UNDER NLCPR-2014-15

Sl. No.	Name of Schemes/Projects	Estimated cost (Rs. in Crore)
	State Civil Secretariat	
1	C/o Legislative Assembly Building at Itanagar (Phase-II)	80.58
2	C/o State Secretariat Building at Itanagar (Phase-II)	67.99
3	C/o District Secretariat at Namsai	10.00
	Health Sector	
1	Infrastructure development of CHC building at Nyapin	7.00
2	C/o 20 Bedded Super Speciality Hospital at Manmao	6.50
	PHE & WS	
1	Providing Drinking Water Supply to Tarasso Circle Hq.	8.10
2	Augmentation of Water Supply at Pasighat Township from Sirpo source (Phase-I).	20.00
3	Augmentation of Water Supply at Dirang Township.	20.54
4	Augmentation & Improvement of Water Supply at Miao Township (Phase-I).	25.00
5	Augmentation of Water Supply at Sangram.	18.00
	Power Sector	
1	State Load Despatch Centre (Ph-I)	25.00
2	C/o 33 KV Express Line from Khuppi switching station to Bana - Seppa to provide Grid supply to East Kameng district.	11.92
3	System improvement of Power Distribution System in and around Anini Township.	3.45
4	Renovation, modernization and Improvement of Transmission & Distribution system i/c SS of Bhalukpong, Kalaktang & Dirang and their adjacent areas.	25.00
5	HVDS in and around Daporijo township area, i/c Augmentation of Distribution Network.	15.00
6	C/o 33 KV HT Line from Anggong Nallah MHS to Tuting HQ, i/c installation of 2x1 MVA, 33/11 KV Sub-station at Tuting.	18.36
7	System Improvement of HT/LT line i/c upgradation and augmentation of SS at Taliha, Kodak, Paying Admn Hqr newly created ADC Hqr, Kodukha(Siyum)	12.00
8	C/o 33 KV Express Line from Dirang to Jang to Provide Grid Supply to Tawang.	11.32
9	Power project "Augmentation and improvement of existing T&D System in and around Koloriang Administrative Headquarters in Kurung Kumey	7.00
10	New infrastructure and system improvement of electrical infrastructure of Menchuka Sub-Division	5.00

Industries		
1	C/o Industrial Safety and Hygiene Laboratory cum State Emergency Responses Centre (industrial and Chemical Accidents)	3.33
Road and Bridges		
1	C/o RCC Bridge over river Pachin connecting ISBT and Naharlagun Railway station.	30.00
2	Road connectivity in Capital complex with By-pass roads (Ph-I)	25.00
3	Improvement of road from Toru to Peet Nallah-34.190 KM of Seppa-Sagalee-Yazali road.	28.06
4	C/o road from EAC HQ, Gensi to newly created Sibe Circle HQ under West Siang dist. (45 KM) Ph-I- 10 KM.	15.00
5	C/o road from Longkhow to Pumao Circle HQ under Longding district (18 Km) SH: FC,Culvert, RW, Bridge.	28.00
6	Establishment of Central/Zonal/Mobile Quality Control Testing Laboratories of building materials and allied activities.	25.00
7	C/o RCC Bridge over river Dirang to connect Dirang HQ to Dirang township i/c approach road (2 KM)	20.00
8	C/o road from PMGSY Bongleng road to Khet village	15.00
9	C/o Steel bridge over river Pakke on Pakke-Sipiliyak road (Span 60 Mtr)	5.00
10	C/o motorable road from Dibru, Jully road point (Seijosa Circle) to new Dissing (via) Mebuso, Murgaso, Kherbari, Lassampathe under Dissing Passo Circle (20 KM).	20.00
11	C/o road from Kudung Nelya BRTF road to Doblely via Thrillum village and Cho Shi Gompa under Lumla Sub-Division.	35.00
12	Improvement and upgradation of Yangte to Tali Road	20.00
13	C/o of Bridge over River Panyor near Rukdi Village to connect the villages of left Bank and right bank	10.00
14	C/o Wak-Liromoba Road (78 KM) Phase-III (0-41 KM) SH: CC Drain.	9.58
15	C/o By pass road from Lipu Bagra to Nikte via Yigi Kaum (14 KM)	10.00
16	C/o road from Rungong ADC HQ to connect Kaying EAC HQ (64 KM) (Phase-I), Molom to Bogne village-23 KM in West Siang district.	15.00
17	Improvement and upgradation Mebo- Dhola Road	10.00
18	C/o road including RCC Bridge (Span 250 Mtr.) over river Noa-Dihing under ADC HQs Bordumsa to connect Mudoi Tiniali under EAC Hqs at Diyum (Phase-I)	20.00
19	C/o road from Kaimai village to Khela village (10 KM) in Tirap district	20.00
20	C/o road from BRTF road point Baiunu-Nginu to Kaimoi village.	3.00
21	C/o road from Khonsa-Hukanjuri road (Jungli Camp/Tirung point) to Sumsipathar village.	10.00

22	C/o Township roads in newly created Circle HQ at Lawnu in Longding district.	5.65
23	C/o Road from Nakhu to Sanchipan under Nafra Circle, West Kameng	23.30
24	C/o Road from NH-52 to Raj Bhawan colony via Jully-II & Papunallah village	5.00
25	C/o road from Longkhow to Pumao Circle HQ under Longding district (18 Km) SH: FC,Culvert, RW, Bridge.	28.00
26	Improvement of road from Maro to Barrijo (11 KM).	10.00
27	Improvement and up gradation of MMJ Road, East Siang	10.00
28	C/o Road from BRTF Road to Essi Yase Village under Tirbin	30.00
29	Re-carpeting, WBM and carpeting of Bomjir-Paglam Road(49km)	16.00
Civil Aviation Sector		
1	Instrumental Landing System (ILS) in all ALGs of Arunachal Pradesh	25.00
Police Housing		
1	C/o Police Barrack for Para-Military Forces at Seppa, Daporijo and Koloriang.	10.00
Urban Development & Housing		
1	Solid Waste Management System in Ziro in Lower Subansiri district.	10.00
2	C/o Housing for Ministers/Officers/Officers at Itanagar	100.00
3	C/o Govt. Flats consisting of T-II and T-IV accommodation for GA department at Changlang.	4.00
Railways		
1	Construction of Hoarding Yard for storage of steel, cement etc. Near Naharlagun Railway station.	15.00
Sports and Youth Affairs		
1	C/o stadium at HQ Seppa, East Kameng district.	10.00
2	C/o Multipurpose Stadium at Itanagar	110.00
Social and Education Sector		
1	Infrastructure Development of Indira Gandhi Govt. College, Tezu.	11.40
Total		1198.08


(Sonam Chombay)
Secretary(Planning)
Govt. Of Arunachal Pradesh
Itanagar

GOVERNMENT OF ARUNACHAL PRADESH
DEPARTMENT OF PLANNING
ITANAGAR

No. PD(NLP)24/2013
To

Dated Itanagar, the 3rd September, 2014

The Secretary,
Ministry of Development of NE Region,
Vigyan Bhawan Annexe,
Maulana Azad Road,
New Delhi – 110 011.
Fax: 011 23022024

Sub: **Submission of Additional Priority list for NLCPR Annual Plan- 2014-15 in respect of Arunachal Pradesh.**

Sir,

In continuation to this office letter even number dated 17th August 2014, the Government of Arunachal Pradesh has prioritized **40 (forty)** numbers of additional projects for NLCPR Annual Plan 2014-15. In this regard, I am to forward herewith the same (**Annexure-"A"**) for your kind information and necessary action.

The concept papers are being submitted separately.

Yours faithfully,

Encl: As stated above.



(Millo Bida)


Director (Planning)

Memo NO. PD(NLP)24/2013

Dated Itanagar, the 8th September, 2014

Copy to:

1. PPS to Chief Minister, Arunachal Pradesh, Itanagar.
2. PS to Chief Secretary, Govt. of Arunachal Pradesh, Itanagar.
3. PS to Principal Secy./Commissioner/Secretary, PWD/Education/Health/Sports & YA/Power/PH & WS, Govt. of A.P., Itanagar.
4. Chief Engineer, PWD (EZ/WZ /CZ/ PH&WS (EZ/WZ) /Power (EZ/WZ), Govt. of Arunachal Pradesh, Itanagar .They are requested to prepare **Concept Paper** for projects pertaining to their respective department and submit the same in **duplicate** to the Planning Department **latest by 22nd Sept' 2014** for onward submission to the Ministry of DoNER.
5. Director, (School Education/Sports & YA/Health/Bamboo Mission, Govt. of Arunachal Pradesh, Itanagar .They are also requested to prepare **Concept Paper** for projects pertaining to their respective department and submit the same in **duplicate** to the Planning Department **latest by 22nd Sept' 2014** for onward submission to the Ministry of DoNER



(Millo Bida)

Director (Planning)

Plan-2014-15

Sl. No	Name of Schemes/Projects	Estimated cost (Rs.in Crore)
	PHE & WS	
1	Drinking Water Supply to Deomali township	18.50
2	Water Supply Scheme at Rajiv Gandhi University, Rono Hill, Doimukh	23.15
	Power Sector	
1	Augmentation, Modification & Extension of HT/LT Network i/c Distribution Sub-Centre under Jairampur Circle	12.00
2	C/o 2 ximva 33/11kv sub - station at Chambang including C/o 33KV Line from Pania to Chambang	9.79
3	Improvement of existing distribution network under Lumla electrical division	10.00
4	C/o 33 KV S/C Transmission line from Kimin to Dollungmukh & C/o 2x5 MVA, 33/11KV Sub-Station at Tanio Village	12.00
	Road, Bridges & Infrastructure	
1	C/o Road from Aatte to Mincho via Longpia(25.00 Km)	25.00
2	C/o Road from Tuluhi to Dizang Gania via Kaya Valley(20Km)	20.00
3	Road from Koyu to Ego Under Nari-Koyu Circle	20.00
4	Extension and Improvement of Hunli township road (7.41Km)	7.00
5	C/o road from BRTF road to Zillon to Gadi-Messi	10.00
6	C/o road from CK road to Lamlo village via Jadthung under Bari-Basip Circle in Tirap District	25.00
7	C/o Road from Patuk ADC Hq to Chote via Majio village(20 Km)	20.00
8	C/o RCC PSC Girder Bridge over Chingo at Ch. 15 Km on Kamhna Noknu to Nginu road(Span 40 mtres.	10.00
9	C/o Road from Sebibo to Gawepurang Circle Hqtr Under Chayang-tajo	20.00
10	Infrastructure development of Kurung-Kumey District Hqtr. Koloriang	20.00
11	C/o Road from Kamrung to Bong	2.00
12	Re-Alignment and U-gradation of Road from Pakke point of Seppa – Chayang-Tajo Road to Bameng ADC Hqtr.	35.00
13	C/o Road from Motu to Lamdik village, Upper Subansiri District	
14	Up-gradation of Bordumsa-Dayon internal town road of Changlang District	18.00
15	C/o Road from Biakrijo to Jai Hali via Param, Paja, Jabri and Jai Hali village	20.00
16	C/o Road from Katan to Pangin via nugong Bidge over Siang river near Sanggom	20.00
17	C/o Motorable suspension bridge over river Yargyapchu on BRTF road(Sorang Dam) to Shingbir Village under Mechuka	28.00
18	C/o Road from Dem to Ektaya (20Km) of Lower Subansiri District	20.00
19	Improvement and widening of Yazali-Mengio Road	58.00
20	C/o road from CO Hqtr Dadam to Muktowa 15 Km	15.00
21	Improvement and Extension of Pangin Township road	20.00
22	C/o Mini Secretariat for newly created Siang District	20.00
23	C/o Road from Bomi-Koto, Puchi Geko circle Hqtr via Ngure-Attak, tato-Ko, Putuda and Tad Dumpum, U/Subansiri District	9.89
24	C/o Angu Lomdak to Ger river under Puchi-Geko circle (10 Km)	10.00
25	C/o Road from Kare to Dillia village via Topo and Manthi village	2.60

	Namsai District	
26	C/o Link road from Lower Chime to Bath village, Itanagar	6.00
27	C/o RCC Bridge over River Siyom at Yaye near Kambu for connecting left bank road networks in West Siang District Darak Circle in West Siang District	26.68
	Sports and Youth Affairs	
1	C/o Multipurpose Outdoor Stadium at Pongchau and Wakka Circle HQ under Longding district	25.00
	Social and Education Sector	
1	Infrastructure development of Kasturba Gandhi Balika Vidyalaya at Kabaso Mara in Upper Subansiri District	7.00
2	Infrastructure Development of Govt. Hr. Secondary School Koloriang	20.00
3	Infrastructure Development of Government Higher Secondary School, Hayuliang	12.40
4	Infrastructure Development of Abo-Tani Secondary School, Koj-Putu at Daporijo	15.00
	Health	
1	Diagnosis centre and Nurses Training centre at Pappu-Nallah, Naharlagun	18.00
	Bamboo Mission	
1	Establishment of common facility centre(CFC) on Bamboo Processing for Value Addition at Seventeen Selected Locations in Arunachal Pradesh	17.00
	Total	698.01


 (Millo Bida),
 Director(Planning)