

GOVERNMENT OF ARUNACHAL PRADESH
FINANCE, PLANNING and INVESTMENT DEPARTMENT
CIVIL SECRETARIAT : ITANAGAR

No. PD/BADP(AAP)-1/2017-18

Dated Itanagar the 20th November, 2017

To

The Inspector General, NE Frontier, ITBP, Khating Hill, Itanagar.
The Deputy Commissioner,
Tawang / West Kameng / East Kameng / Kurung Kumey / Kra Dadi /
Upper Subansiri / Siang / West Siang / Upper Siang / Lower Dibang Valley
/ Dibang Valley / Anjaw / Changlang / Longding & Tirap,
Arunachal Pradesh.

Sub : Approval of Schemes and submission of alternative schemes under
BADP for the year 2017-18.

Ref : Letter No.1/1/2017-BADP dtd 27/09/2017.

Sir / Madam,

Inviting a reference to the subject mentioned above, this is to inform you that the MHA vide above referred letter has conveyed approval of the admissible projects out of the proposals recommended by the State Level and directed to submit alternative proposals against the inadmissible proposals. The lists of admissible and inadmissible proposals are enclosed herewith as **Annexure – I & II** respectively.


2. Accordingly, you are requested to kindly take necessary action for implementation of the **admissible projects** after observing all codal formalities and depending on the physical achievement the requisition of fund is to be placed to Planning Department for release through PFMS portal.

3. The alternative proposals against the inadmissible schemes are to be selected strictly as per the revised guidelines and latest directives issued in this regard by MHA from time to time and same should be submitted in the prescribed formats, along with its enclosures positively by **30/11/2017 both in soft & hard copy**, indicating distance of the villages from International Border as per para 2.1 of BADP guidelines (submitted earlier) along with Non Duplicacy Certificate & Certificates of consultation signed by respective DCs for onward submission to the MHA after due consideration in the forthcoming meeting of the **SLSC scheduled to be held on 04/12/2017**.

4. You are also requested to kindly review the MIS {i.e Name of Village & population (as per 2011 census), Aerial distance of the villages from International Border, Distance of the village as per para 2.1 of the BADP guidelines} for onward submission to MHA for its consideration in subsequent years.

This is issued with the approval of the Chief Secretary cum Chairman on SLSC on BADP.

Yours faithfully


(Dr. Joram Beda), IAS
Secretary (Planning)


Encl : As stated above.

Memo No. PD/BADP(AAP)-1/2017-18

Dated Itanagar the 20th November, 2017

Copy to :

- 1) The PPS to the Hon'ble Chief Minister, Arunachal Pradesh, Itanagar.
- 2) The PS to the Hon'ble Deputy Chief Minister, Arunachal Pradesh, Itanagar.
- 3) The PS to the Hon'ble Parliamentary Secretary (Planning), Arunachal Pradesh, Itanagar.
- 4) The PS to the Chief Secretary, Government of Arunachal Pradesh, Itanagar.
- 5) The District Planning Officer, Tawang / West Kameng / East Kameng / Kurung Kumey / Kra Dadi / Upper Subansiri / Siang / West Siang / Upper Siang / Lower Dibang Valley / Dibang Valley / Anjaw / Changlang / Longding & Tirap District, Arunachal Pradesh for compliance.


(Dr. Joram Beda), IAS
Secretary (Planning)

BORDER AREA DEVELOPMENT PROGRAMME (BADP)
ANNUAL ACTION PLAN FOR THE YEAR 2017-18

List of admissible schemes under BADP indicated by MHA

TAWANG DISTRICT

Sl. No.	Name of the Sector and Schemes / Project	Location		Approved outlay of the scheme for current year	Remarks
		Block	Village		
1	2	3	4	5	6
1	Improvement and Strengthening of Approach road to PHC, Bongkhar	Mukto-Bongkhar	Bongleng	15.86	
2	C/o of CC Pathway from Talo to Ramalo, Gomkyaleng village	Mukto-Bongkhar	Gomkyaleng	9.98	
3	C/o of CC Pathway from Thangar to Toth, Kharung village	Mukto-Bongkhar	Kharung	9.98	
4	C/o of CC Pathway from PHC, Mukto to Medical Staff quarters	Mukto-Bongkhar	Serjong	9.98	
5	Porter Track from Ruichey-mey-teng to ZalemTse	Mukto-Bongkhar	Mukto	5.40	
6	C/o of CC Drain from Dungtse to Balemdung, Mukto village	Mukto-Bongkhar	Mukto	9.97	
7	C/o of CC Drain from Supakang to Ramai-teng, Gomkyaleng village	Mukto-Bongkhar	Mukto	6.17555	State share
8	C/o of CC Drain within Mirba village	Mukto-Bongkhar	Mirba	9.97	
9	C/o of CC Drain from Govt Sec School, Mukto to Serjong	Mukto-Bongkhar	Serjong	19.00	State share
10	C/o Type-II Quarter (1-Unit) for Medical Staff at Sub-Center Khet	Mukto-Bongkhar	Khet	15.00	
11	C/o of Culture Centre at Shomleng, Gongkhar	Mukto-Bongkhar	Gongkhar	9.96	
12	C/o Multi-Utility Community Center with Furniture and Toilet facility at Hreleyteng, Serjong	Mukto-Bongkhar	Serjong	11.22445	
13	Training on Wood curving and Mask Making	Mukto-Bongkhar	Mukto	6.50	
14	Training on Carpentry	Mukto-Bongkhar	Mukto	8.00	
15	C/o Type-II Quarter (1-Unit) for Teaching Staff at Pry School, Bomja	Mukto-Bongkhar	Bomja	15.00	
16	C/o Type-II Quarter (1-Unit) for Teaching Staff at Govt ME School, Khet	Mukto-Bongkhar	Khet	15.00	
17	Development of Model village at Bongleng				
a)	C/o of CC Pathway from Rizimba to Tsai-sheng, Bongleng village 450 mtrs	Mukto-Bongkhar	Bongleng	9.98	
b)	C/o of CC Pathway from Rishor to Gangtong, Bongleng village 450 mtrs	Mukto-Bongkhar	Bongleng	9.98	
c)	C/o of CC Drain from Rishor to Boompa, 35 sqm	Mukto-Bongkhar	Bongleng	8.79555	
d)	C/o Separate Toilet for Ladies (4-units) at Community Indoor Hall, Bongleng	Mukto-Bongkhar	Bongleng	6.00	
e)	C/o Type-II Quarter (2-Unit) for Teaching Staff at Govt ME School, Bongleng 92 sqm	Mukto-Bongkhar	Bongleng	30.00	
f)	Improvement of Playground at Govt M.E School, Bongleng 150 sqm	Mukto-Bongkhar	Bongleng	5.00	
		Block Total =		246.75555	
1	Construction of Porter track between Mago village and Jethang GG	Jang-Thingu	Mago	5.00	
2	Water supply at Tenkeling Rho	Jang-Thingu	Rho	5.00	State Share
3	Construction of Water Tank at Marpang-Gyur for Dungse-I village	Jang-Thingu	Dungse-I	7.00	State Share
4	Construction of Drainage system along Govt. Sec School Lhou.	Jang-Thingu	Lhou/Paigang	14.00	
5	Construction of CC drain within Kharsa village	Jang-Thingu	Kharsa	8.00	
6	Construction of New Indoor Building at CHC Jang(Yuthembu-II)	Jang-Thingu	Yathenba-II	22.00	
7	Providing Ultrasound with required peripheral equipments at CHC Jang	Jang-Thingu	Yathenba-II	13.17555	
8	Extension of Community Hall/Centre at Dungse-I	Jang-Thingu	Dungse	9.00	
9	Construction of Kitchen cum living room at Community Hall Namazing	Jang-Thingu	Namazing	8.00	
10	Construction of Sanitary complex at Dharmamati complex, Jang	Jang-Thingu	Kharsa	6.50	
11	Training on House wiring and Plumbing	Jang-Thingu	Jang	7.25	
12	Training on traditional shoe and cap making	Jang-Thingu	Jang	7.25	
13	Construction of Teachers Quarter Type-II (2 Nos) at Govt. ME School at Shyaro.	Jang-Thingu	Shyaro	35.00	
14	Construction of Playfield at Govt. Primary School Luguthang	Jang-Thingu	Luguthang	6.00	
15	Extension of Playfield of Govt. Secondary School Lhou	Jang-Thingu	Paigang	15.00	
16	Construction of Playfield at Glangbi Thangka, Kharsa	Jang-Thingu	Kharsa	8.00	
17	Development of Model village at Thingbu				
a)	Construction of CC foot step within Thingbu Village 360 mtr	Jang-Thingu	Thingbu	7.00	

Sl. No	Name of the Sector and Schemes / Project	Location		Approved outlay of the scheme for current year	Remarks
		Block	Village		
1	2	3	4	5	6
b)	Construction of Type-II quarter for Staff of Medical Sub-centre, Thingbu 40 sqm	Jang-Thingu	Thingbu	17.75	
c)	Extension of Cultural centre at Thingbu village 39 sqm	Jang-Thingu	Thingbu	10.50	
d)	Construction of sanitary complex at Thingbu village (4Nos)	Jang-Thingu	Thingbu	8.00	
e)	Construction of Type-II quarter for Teachers of Govt. Residential School, Thingbu : 40 sqm	Jang-Thingu	Thingbu	17.75	
f)	Construction of playfield at Thingbu village 175 sqm	Jang-Thingu	Thingbu	8.75555	
		Block Total =		245.93110	
1	Development of road at Mandrelling P-III	Tawang	Shyo Toth	10.00	
2	C/o Pathway & CC drain at Bomba and Kungelling	Tawang	Lemberdung	19.82445	
3	C/o Pathway & CC drain at Damgyin village.	Tawang	Damgyin	7.00	
4	Augmentation of watersupply for Urgelling village.	Tawang	Urgelling	10.00	
5	Retaining wall to Protect residential area Lebrang.	Tawang	Lembrang	5.17555	State share
6	Retaining wall to Protect residential area at Ketchenga village.	Tawang	Lembrang	10.00	
7	CC Drain under water disposalsystem at Khremethang	Tawang	Changprong	12.00	
8	C/O Staff qtr. At PHC, Lemberdung.	Tawang	Lemberdung	24.00	
9	C/o Minor irrigation Channel at Muchut and Shajing(800 mtrs)	Tawang	Muchut	20.00	State share
10	C/o Minor irrigation Channel at Surbi village (600 mtrs)	Tawang	Surbi	15.00	
11	C/o Minor irrigation channel at Tsaighar village.	Tawang	Tsaighar	10.00	
12	Weaving/Knitting/Carpet making/Thanka Painting	Tawang	Tawang	7.25	
13	Sanitary Napkin making/Basic Computer/Pottery	Tawang	Tawang	7.25	
14	Development of School play ground at Govt. Middle School Khremethang.	Tawang	Changprong	7.00	
15	C/o Guest house at Changprong village.	Tawang	Changprong	17.50	
16	Development of Model village at Seru				
a)	C/o Pathways at Seru village 229.6 mtr	Tawang	Seru	8.00	
c)	C/o MIC at Sungzunmey of seru village. 473 mtrs	Tawang	Seru	14.00	
d)	C/o Teachers qtr at Seru residential school.46 sqm	Tawang	Seru	12.00	
e)	Development of playfield at seru Secondary School (ph-I)	Tawang	Seru	30.00	
		Block Total =		246.00	
1	C/o Culvert & Wall at Tsumirong at Korshengron in Govt Primary School in Tengthin.	Kitpi	Tengthin	10.00	
2	C/o CC Pathway at Weikher	Kitpi	Weikher	10.00	
3	C/o CC Pathway of Langbutse	Kitpi	Langbutse	10.00	State share
4	Retaining wall to protection Dwelling hose at Jamkhar, Langgateng ang Ruikahr village	Kitpi	Jamkhar	10.00	State share
5	C/o Retaining wall at Audung village	Kitpi	Audung	8.00	
6	C/o CC Drain at Kitpi Secondary School	Kitpi	Kitpi	10.00	
7	C/o CC Drain at Khardung	Kitpi	Khardung	10.00	
8	Drainage at Namet village	Kitpi	Namet	10.00	
9	C/o Drainage and Retaining wall at Kyableng village	Kitpi	Kyableng	14.82445	
10	C/o Minor irrigation channel at Shernup village	Kitpi	Shernup	5.17555	State share
11	C/o Minor irrigation channel at Lhargong village	Kitpi	Lharong	5.00	
12	C/o Minor irrigation channel from Paitse to Khardung village.	Kitpi	Khardung	6.50	
13	C/o Minor irrigation channel at Kitpi village	Kitpi	Kitpi	6.00	
14	E/o Community Hall at Kitpi	Kitpi	Kitpi	6.00	
15	Construction of Community hall Bekhar Village	Kitpi	Bekhar	10.00	
16	E/o Community Hall at Khrinteng near Soma village	Kitpi	Soma	7.00	
17	Training on Weaving / Tailoring / Thanka Painting	Kitpi	Kitpi	7.25	
18	Skill Developments to farmers on organic farming and use of modern technique.	Kitpi	Kitpi	7.25	
19	C/o Teachers Quarter at Res. School Khardung	Kitpi	Khardung	12.00	
20	C/o Library at Secondary School, Kitpi	Kitpi	Kitpi	12.00	
21	Development of Plarground at Khardung gram Panchayat	Kitpi	Khardung	5.00	
22	Development of Model village at Dharmakhang-Paikhar				
a)	C/o Drinking Water Tank at Sangteng village	Kitpi		20.00	
b)	CC Drain within Dharmakhang and Paikhar village	Kitpi		10.00	
d)	C/o Waiting Shed within Dharmakang & Paikhar village	Kitpi	Dharmakhang-Paikhar	10.00	
e)	C/o 8 units Toilet 8 units within Dharmakang & Paikhar village	Kitpi	Paikhar	10.00	
f)	C/o of 2 units Kiwi garden at within Dharmakang village	Kitpi		9.75555	
		Block Total =		241.75555	
1	C/o Porter Track from Nelemang to Lumpo	Zemithang-Dudunghar	Lumpo	5.00	

[Handwritten signature]
 Director, Planning
 Government of Arunachal Pradesh

Sl. No.	Name of the Sector and Schemes / Project	Location		Approved outlay of the scheme for current year	Remarks
		Block	Village		
1	2	3	4	5	6
2	C/o Porter track from PWD Bridgepoint to Khubletang	Zemithang-Dudunghar	Khubletang	5.00	
3	Augmentation of Water Supply at Mramey & Dungser	Zemithang-Dudunghar	Dungser	5.00	
4	Augmentation of Water Supply at BTK Village.	Zemithang-Dudunghar	BTK	5.00	
5	Augmentation of Water Supply at Dudunghar.	Zemithang-Dudunghar	Dudunghar	5.00	
6	C/o Retaining Wall at Nyermang	Zemithang-Dudunghar	Shakti / Nyermang	5.00	
7	C/O Retaining Wall at Sangdo Peri	Zemithang-Dudunghar	Sandoperi / Dudunghar	5.00	
8	C/o CC drain at Bletteng	Zemithang-Dudunghar	Bletteng	5.00	State share
9	Storm water drainage at Muchut	Zemithang-Dudunghar	Muchut	5.00	State share
10	Storm water drainage at Muktur	Zemithang-Dudunghar	Khet	5.17556	State share
11	C/O Type-II Quarter for Staff Engaged in Health Sector at Dudunghar.	Zemithang-Dudunghar	Dudunghar	10.00	
12	Providing Hospital equipments and DG Set for PHC zemithang.	Zemithang-Dudunghar	Zemithang	8.50	
13	Ambulance for PHC Zemithang	Zemithang-Dudunghar	Zemithang	9.00	
14	Extension of Cultrual Centre at Kharman.	Zemithang-Dudunghar	Kharman	5.00	State share
15	Extension of Cultrual Centre at Dongmareng.	Zemithang-Dudunghar	Dongmareng	5.00	State share
16	Farmers training on introduction of new horticulture crops in the area and Vermicompost.	Zemithang-Dudunghar	Zemithang & Dudunghar	7.25	
17	Carpet Making	Zemithang-Dudunghar	Zemithang & Dudunghar	7.25	
18	C/O 11 KVA Line from Socktsen School to Socktsen Village.	Zemithang-Dudunghar	Socktsen	7.00	
19	C/O 11 KVA Line from Socktsen to Socktsen Culture Centre.	Zemithang-Dudunghar	Socktsen	9.32444	
20	C/O 11 KV Line from Socktsen Culture Centre to Tsertsang Culture Centre.	Zemithang-Dudunghar	Socktsen	9.50	
21	Installation of 16 KVA, 11/0.4 KV Distribution transformer, sub station and LT line at Tserteng Cultural Centre	Zemithang-Dudunghar	Tserteng	7.00	
22	C/O 11 KV Line from lower Lumpo to Guru Padmasamba Statue	Zemithang-Dudunghar	Lumpo	5.00	
23	Installation of 16 KVA, 11/0.4 Distribution transformer, sub station and LT line at Guru Padmasambhava Statue.	Zemithang-Dudunghar	Lumpo	7.00	
24	E/O LT line at Dudunghar Hq.	Zemithang-Dudunghar	Dudunghar	5.00	
25	C/O Teacher Quarter at Middle School Zemithang.	Zemithang-Dudunghar	Zemithang	10.00	
26	C/O Teacher Quarter at Middle School Dudunghar.	Zemithang-Dudunghar	Dudunghar	10.00	
27	C/O Type-II Quarter in Education Sector at Kuntse.	Zemithang-Dudunghar	Kuntse	10.00	
28	Development of Model Village at Namtsering village				
a)	C/O CC Steps cum foot path within Namtsering village 200mtr	Zemithang-Dudunghar	Namtsering	5.00	
b)	C/o CC Drain within Namtsering village (170 Mtr)	Zemithang-Dudunghar	Namtsering	5.00	
c)	Augmentation of Drinking Water Supply at Namtsering.43 cum	Zemithang-Dudunghar	Namtsering	8.00560	
d)	C/O Storm Water Drainage System at Sanghar.200 mtr	Zemithang-Dudunghar	Namtsering	5.00	
e)	Extension of LT Line within Namtsering Village 0.56 km	Zemithang-Dudunghar	Namtsering	6.00	
f)	C/O Rural Sanitary Toilets within Namtsering.(5 unit)	Zemithang-Dudunghar	Namtsering	5.00	
g)	C/O Type-II Quarter in Education Sector at Namtsering.46 sqm	Zemithang-Dudunghar	Namtsering	10.00	
h)	C/O Boundary Wall around Residential School Namtsering 46 sqm	Zemithang-Dudunghar	Namtsering	5.00	
i)	C/O Computer Lab with necessary infrastructure for Residential School Namtsering 40 sqm	Zemithang-Dudunghar	Namtsering	5.75	
j)	Establishment of Mango Orchard at Namtsering 4 unit	Zemithang-Dudunghar	Namtsering	5.00	

[Signature]
 Joint. of Arunachal Pradesh
 Manager

Sl. No.	Name of the Sector and Schemes / Project	Location		Approved outlay of the scheme for current year	Remarks
		Block	Village		
1	2	3	4	5	6
k)	Establishment of Pine Apple garden at Namtsering3 unit	Zemithang-Dudunghar	Namtsering	5.00	
		Block Total =		246.75560	
1	Augmentation of Drinking Water Supply at Pharmey & Arbasheng	Lumla	Pharmey	8.00	
2	Augmentation of Drinking Water Supply at Kungba & Kharteng village	Lumla	Kungba	8.00	
3	Augmentation of Drinking Water Supply at Kudung & Zyung	Lumla	Kudung	5.00	
4	Augmentation of Drinking Water Supply at Sazo	Lumla	Sazo	7.00	
5	C/O Retaining Wall to protect Public Building at Baghar village.	Lumla	Baghar	5.17556	State share
6	C/O Retaining Wall to protect Public Building at Pamaghar	Lumla	Pamaghar	5.50	
7	C/O Quarter for Health Official at Thongleng	Lumla	Thongleng	10.00	
8	Providing Digital X-Ray Machine for CHC Lumla	Lumla	Lumla	10.00	
9	Providing Ultrasound Machine with accessories for CHC Lumla	Lumla	Lumla	10.00	
10	Providing 10 KVA DG Set with accessories for CHC Lumla	Lumla	Lumla	7.00	
11	C/O Rain Water Harvesting Structure at Sakyur village	Lumla	Sakyur	5.00	State share
12	Farmers training on Mushroom/large cardamom cultivation and vermicompost	Lumla	Lumla	7.25	
13	Carpet Making	Lumla	Lumla	7.25	
14	C/O Garbage dump/Waste disposal site at Lumla	Lumla	Lumla	9.82444	
15	Installation of 25 KVA, 11/4 KV Distribution Transformer at Dugumba village	Lumla	Dugumba	9.00	
16	Extension of LT Line at Thrillam	lumla	Thrillam	7.50	
17	Extension of LT Line at Gispu Village	lumla	Gispu	7.50	
18	Extension of LT Line and providing of external electrification at Moyu Archery Stadium	Lumla	Lumla	8.00	
19	C/O Teachers Quarters at Govt. Middle School Hoongla	Lumla	Hoongla	10.00	
20	C/O Teachers Quarters at GRS School Sazo	Lumla	Sazo	10.00	
21	C/O Teachers Quarters at GRS School Melonghar	Lumla	Melonghar	10.00	
22	Improvement of classrooms at Eklabya model residential school Lumla	Lumla	Lumla	5.00	State share
23	Sports Infrastructure (Badminton)	Lumla	Lumla	5.00	State share
24	C/O Ware House for food grain at Sakpret	Lumla	Sakpret	5.00	State share
25	Development of Model village at Mangnam village				
a)	C/O CC foot path within the Mangnam village 250 mtrs	Lumla	Mangnam	5.00	
b)	C/O CC Drainage within the Mangnam village. 250.00 mtrs	Lumla	Mangnam	5.00	
c)	C/O Retaining Wall to protect Public Buildings at Mangnam village. 20 mtrs	Lumla	Mangnam	5.00	
d)	Extension of LT Line at Mangnam Village 0.60 km	Lumla	Mangnam	10.00	
e)	C/o Rural Sanitary Toilet and Dustbin within Mangnam village (toilet5 unit & dustbin4 unit)	Lumla	Mangnam	7.00	
f)	C/O Boundary Wall with Protection work at Govt. Middle School Mangnam.100 mtr.	Lumla	Mangnam	6.55555	
g)	Improvement of classrooms of Govt. ME School Mangnam	Lumla	Mangnam	5.00	
h)	C/o Computer Lab with necessary infrastructure for Govt. ME School Mangnam 40 sqm.	Lumla	Mangnam	5.00	
j)	Establishment of Mushroom Production Unit at Kharsot 2.00 unit	Lumla	Kharsot	5.00	
k)	Establishment of large Cardamom Plantation (4 Units) 3.00 acre	Lumla	Mangnam	6.20	
l)	Establishment of Walnut garden (2 unit) at Mangnam village	Lumla	Mangnam	5.00	
		Block Total =		246.75555	
	Proposals Recommended by BGFs				
1	PROVIDING AND INSTALLATION OF 5 KVA SOLAR POWER PLANT AT BOP KHOBLETENG	ZEMITHANG DUDUNGHAR	KHOBLE TENG	17.45	
2	PROVIDING AND INSTALLATION OF 5 KVA SOLAR POWER PLANT AT BOP ZALIM	MUKTO BONGKHAR	ZALIM (Mago)	17.50	
3	PROVIDING AND INSTALLATION OF 10 KVA SOLAR POWER PLANT AT COY HQR DONGSENGMANG	MUKTO BONGKHAR	DONGSEN GMANG	27.31	
4	PROVIDING AND INSTALLATION OF 5 KVA SOLAR POWER PLANT AT BOP BOMJA	MUKTO BONGKHAR	BOMJA	17.28	
5	PROVIDING & INSTALLATION OF 05 KWP SOLAR POWER PLANT	JANG	CHUNA (Mago)	18.00	
6	PROVIDING & INSTALLATION OF 05 KWP SOLAR POWER PLANT	JANG	TSE-LA (Mago)	20.00	
7	PROVIDING & INSTALLATION OF 05 KWP SOLAR POWER PLANT.	JANG	KALISHAM (Mago)	18.25	
		Sub Total =		135.79	
	Schemes approved under State Share 2016-17				
1	C/o Guest house, road, parking and common toilet at Jangda Pere at Jang	Jang	Jangda	200.00	
		Sub Total =		200.00	

[Signature]
 Director (Planning)
 Govt. of Arunachal Pradesh
 Dispur

**BORDER AREA DEVELOPMENT PROGRAMME (BADP)
ANNUAL ACTION PLAN FOR THE YEAR 2017-18**

List of admissible schemes under BADP indicated by MHA

WEST KAMENG DISTRICT

Sl. No.	Name of the Sector and Schemes / Project	Location		Approved outlay of the scheme for current year	Remarks
		Block	Village		
1	2	3	4	5	6
1	Providing W/S to Jangkhar, R/Pam	Kalaktang	R/Pam	7.00	State share
2	Providing W/S to Dukhang, Warrangpam	Kalaktang	Warrangpam	7.32445	
3	Providing W/S to Lower Dengzi, Labour Camp & Forenri Pactor, Dengzi	Kalaktang	Dengzi	20.00	
4	C/o CC Drain from Club Building to River Bank, Kalaktang	Kalaktang	Kalaktang	13.00	
5	Cardamom cultivation (2 units), Brokpalanchen	Kalaktang	Brokpalanchen	5.00	
6	Promotion on Organic Vegetable farming (15 Units) and promotio of floriculture at Kalaktang Block	Kalaktang	Kalaktang	6.00	
7	Training Programme on Basic Computer, Kalaktang Block	Kalaktang	Kalaktang	8.50	
8	C/o Girls Hostel at Ankaling	Kalaktang	Ankaling	15.00	
9	C/o Boundary Wall for Primary School, Yollongripam	Kalaktang	Yollongripam	5.00	
10	Development of Model village at Chingi village				
a)	Improvement of Kalaktang to Chingi road, R/Wall, Breast wall, Surface drain, widening	Kalaktang	Chengi	69.75555	
			Block Total =	156.58000	
1	Development of model village at Dibrick village				
b)	Fish pond at Dibrick @ 0.753 lakh x 10 unit	Nafra	Dibrick	7.53000	
c)	Construction of boundary wall around Anganwadi centre at Dibrick 40 mtr	Nafra	Dibrick	2.05240	
d)	Construction of boundary wall around Primary School Dibrick-75 mtr	Nafra	Dibrick	3.84825	
f)	Construction of boundary wall around Primary School Najang 75 mtr	Nafra	Dibrick	3.84825	
g)	Gate for Boundary walls 4 Nos	Nafra	Dibrick	0.87200	
h)	Development of large cardamon field at Dibrick	Nafra	Dibrick	22.50000	
			Block Total =	40.65090	
1	C/o CC Footsteps & drainage within Senge(CC steps-200m & Drainage-150m)	Dirang	Senge	7.17555	State share
2	C/o Water Tank at Dungmanba, Khorung - sagor	Dirang	Khorung	8.00	
3	C/o Water Tank at Gonthing, Semnak, Cherrong and C/o CC drain at Semnak and Panchavati	Dirang	Pangma	7.00	
4	C/o Link road from Jyotinagar to Middle School, Jyotinagar(F/C-350Mtrs)	Dirang	Dirang Hq.	9.00	
5	C/o Road from 14 mile to Lubrang (F/C-400 m)	Dirang	14 Mile/ Lubrang	9.00	
6	C/o Porter Track from Barchi (Showda to Nimlok)	Dirang	Barchipam	9.50	
7	C/o 2 nos of wooden bridges, Barchipam	Dirang	Barchipam	5.00	
8	C/o 3 Nos. of Cross Drainage at Morshing, Yewang	Dirang	Yewang	8.82	
9	C/o Cultural Hall at Manpe	Dirang	Barchipam	5.00	
10	Promotion on Organic Vegetable farming at Mandala Phudung under Dirang Block (15 Units) and training on YAK harders, Milk Products Processing, Packaging & Production	Dirang	Dirang	5.00	
11	Promotion of Floriculture & Sericulture at Dirang Block	Dirang	Dirang	9.50	
112	C/o Teachers Quarter at Lubrang	Dirang	Lubrang	7.00	
13	C/o Toilet (He/She) including W/s for Secondary School, Namshu and Community Centre	Dirang	Namshu	7.00	
14	Development of Model village at Mandalaphudung village				
a)	C/o Inter village road from Phudung to Samthangling/Rhesa Gonpa under Madala Phudung village 1.49 km (Ph-I)	Dirang	Mandalaphudung	23.87980	
b)	C/o Inter village road from BRTF road to Yupsunarang Hemlet at Khellong under Mandala Phudung village 0.6 km	Dirang	Mandalaphudung	10.08902	
c)	C/o Retaining wall (RRM) at Govt Middle School Manchang Mandala Phudung village	Dirang	Mandalaphudung	15.00066	
d)	C/o Community Hall at Khellong under Mandal Phudung village	Dirang	Mandalaphudung	20.78607	
			Block Total =	166.75555	
Schemes approved under State Share 2016-17					
1	C/o Porter Track from Ditchik to Mathaw under Nafra Circle	Nafra	Ditchik	70.00	
2	C/o WRSB in between Khoina & Dingchand over Digin river	Nafra	Khoina / Ditchik	75.00	
			Sub Total =	145.00	

(Signature)
Director (Planning)
Ministry of Arunachal Pradesh

**BORDER AREA DEVELOPMENT PROGRAMME (BADP)
ANNUAL ACTION PLAN FOR THE YEAR 2017-18**

List of admissible schemes under BADP indicated by MHA

EAST KAMENG DISTRICT

Sl. No.	Name of the Sector and Schemes / Project	Location		Approved outlay of the scheme for current year	Remarks
		Block	Village		
1	2	3	4	5	6
1	C/o Wire Rope Suspension Bridge over river between Sachung and Besai.	Bameng	Besai	10.00	
2	C/o CC Step at Lada Township	Bameng	Lada	10.00	
3	C/o Porter Track between Lapung Village to Poube Solung.	Bameng	Poube Solung	10.00	
4	C/o Tourist House at Rapung Village.	Bameng	Rapung	20.00	
5	Development of Model village at Drakshi village				
a)	Construction of Intra village CC step and CC paths (ph-I)	Bameng	Drakshi	12.00	
b)	Installation of solar Power Plant (ph-I) 10 KVA	Bameng	Drakshi	15.00	
c)	2 unit Teacher quarter (ILC Type)	Bameng	Drakshi	15.00	
d)	Renovation of Govt. Primary School Drakshi	Bameng	Drakshi	5.00	
			Block Total =	97.00	
1	C/o Suspension Bridge Suspension Bridge over Sebe River at Jomoh Village.	Khenewa	Jomoh	25.00	
2	Construction of Suspension Bridge over Wala River with locally available material between Lumsu and Dao Village under 53-Saria GPC.	Khenewa	Saria	5.17556	State share
3	Skill Development and Training in CD Block Khenewq	Khenewa	Khenewa	14.50	
4	C/o Compound Wall at Khenewa ME School.	Khenewa	Khenewa	20.00	
5	Land Development for extension of Play Ground at Khenewa.	Khenewa	Khenewa	30.00	
6	Development of Model village at Sepiliyang				
a)	Construction of Intra village CC step and CC paths (ph-I)	Khenewa	Sepi Liyang	12.00	
b)	Installation of solar Power Plant (ph-I) 10 KVA	Khenewa	Sepi Liyang	15.00	
c)	2 unit Teacher quarter (ILC Type)	Khenewa	Sepi Liyang	15.00	
d)	Renovation of Govt. Primary School Sepiliyang	Khenewa	Sepi Liyang	5.00	
			Block Total =	141.67556	
1	C/o cane and Bamboo suspension bridge at Yakali over Kanya and Washa river	Chayang Tajo	Yakali	5.00	
2	C/o cane and Bamboo suspension bridge over Wacha between Veo and Dara	Chayang Tajo	Veo & Dara	5.00	
3	C/o Porter Track Between Wagyung Sullung & Raro Sullung	Chayang Tajo	Wagyung Sullung & Raro Sullung	5.00	
4	MIP at Yangfo	Changyang Tajo	Yangfo	5.00	
5	C/o OBT teacher Qtr at Yakali-Solung	Chanyang Tajo	Yakali	5.00	
6	Establishment of Cardamom Cultivation at Tamsang Yangfo	ChayangTajo	Tamsang Yangfo	5.50	
			Block Total =	30.50	
Security Related Schemes					
1	CONSTRUCTION OF SUSPENSION LOG BRIDGE LRP PACHUK-1 AT PACHUK RIVER BAND GR-094044 M/S NO.- 83 A/10.	BAMENG	NEAR BISAI	5.00	
			Sub Total =	5.00	

[Signature]
Director (Programme)
Govt. of Arunachal Pradesh
Itanagar

Sl. No.	Name of the Sector and Schemes / Project	Location		Approved outlay of the scheme for current year	Remarks
		Block	Village		
1	2	3	4	5	6

Schemes approved under State Share 2016-17

1	Providing of Solar Lantern and Solar Street light to border village / various school student of Chayangtajo CD Block (viz Mechi Sollung, Kawa Sollung, Mechar Sollung, Wagyang Sollung, Diya Sollung, Yakli Sollung, Vinia, Veo, Longruk, Byale sollung, Jattam Sollung, Kesse Bagang village)	Chayangtajo	Mechi Sollung, Kawa Sollung, Mechar Sollung, Wagyang Sollung, Diya Sollung, Yakli Sollung, Vinia, Veo, Longruk, Byale sollung, Jattam Sollung, Kesse Bagang village	50.00	
2	C/o 50 Bedded SPT Boys & Girls Hostel Building at Govt. Middle School Sekong under Lada Circle	Bameng	Lada	60.92	

Sub Total = 110.92

[Signature]
 Director (Planning)
 Govt. of Arunachal Pradesh

**BORDER AREA DEVELOPMENT PROGRAMME (BADP)
ANNUAL ACTION PLAN FOR THE YEAR 2017-18**

List of admissible schemes under BADP indicated by MHA

KURUNG KUMEY DISTRICT

Sl. No.	Name of the Sector and Schemes / Project	Location		Approved outlay of the scheme for current year	Remarks
		Block	Village		
1	2	3	4	5	6
1	C/o CC footpath from Pagam to Toporiang village	Parsi-Parlo	Pagam	7.00	
2	Repair and maintenance of WRSB bridge over Patuk river	Parsi-Parlo	Patuk	5.00	
3	Renovation and maintenance of WRSB over Kumey river at Mana in between Nyokuriang to Recngchiporiang village	Parsi-Parlo	Nyokoriang	6.00	State share
4	C/o WRSB bridge over Yarik river in between Hissang village to Barbia village	Parsi-Parlo	Hissang	8.00	
5	Renovation and maintenance of WRSB over Kumey river at Mangio village	Parsi-Parlo	Mangio	7.00	
6	Safe drinking water supply for PHC, Patuk	Parsi-Parlo	Patuk	19.00	State share
7	C/o Type-I Medical staff quarter at Sub-Health Centre, Pagam	Parsi-Parlo	Pagam	9.00	
8	Cultivation of large cardamom at Sotomriang under under Patuk village village	Parsiparlo	Patuk	5.00	
9	C/o Barbed wire with iron angle post fencing at Govt. Primary School, Pagam	Parsi-Parlo	Pagam	5.00	
10	C/o Chain link fencing with iron angle post at Govt. Primary School, Mangdo	Parsi-Parlo	Mangdo	6.50	
Block Total =				77.50	
1	Renovation and maintenance of WRSB bridge over Kurung river in between sarli to Wabia village	Sarli	Wabia	7.00	
2	C/o WRSB bridge over Wachi river in between Sewaring to Sarli	Sarli	Chaching	7.00	
3	Safe drinking water supply at Palo village	Sarli	Wabia	7.00	
4	Safe drinking water supply at Sarma village	Sarli	Sarma	7.00	
5	C/o water tank and procurement of pipe for Sape village	Sarli	Sape	7.00	
6	Cultivation of large cardamom at takioriing and Langamriang at Raktepu	Sarli	Chaching	5.00	
7	C/o micro irrigation channel from Jopai stream to Namjo community agriculture paddy field	Sarli	Wabia	7.50	
8	C/o Type-I ILCT teacher quarter at Govt. Primary School Sape	Sarli	Sape	10.00	
9	C/o 2-Units ILCT School Building at Govt. I.V. School, Sewaring	Sarli	Chaching	8.50	
10	Solar power pact system-III for Waru area(Pollosang)	Sarli	Waru	9.00	State share
Block Total =				75.00	
1	C/o porter track from Moruk to 44 security transit camp	Damin	Sejik	5.00	
2	Renovation and maintenance of WRSB at Lower Palang river in between Damin to Taba village	Damin	Damin	5.00	
3	Renovation and maintenance of WRSB at upper Pallang river in between Damin to Moruk village	Damin	Moruk	5.00	
4	C/o porter track from Hurak ITBP transit camp to Changyang bridge	Damin	Ruba	5.00	State share
5	C/o -porter track with 5 nos log bridges from Damin to Pipa village	Damin	Pipa	5.00	
6	Renovation and maintenance of WRSB bridge over Luksnag river in between Damin to Kopila	Damin	Kopila	5.00	

[Signature]
Director (Planning)
Govt. of Arunachal Pradesh
Itanagar

Sl. No.	Name of the Sector and Schemes / Project	Location		Approved outlay of the scheme for current year	Remarks
		Block	Village		
1	2	3	4	5	6

7	C/o porter track from Luksang zero point to Huri village	Damin	Huri	5.00	
8	C/o CC footpath Damin town to PWD IB	Damin	Damin HQ	5.00	
9	C/o porter track and log bridge over upper Yaso river in between Damin to Lobupa village (Cheya)	Damin	Cheya	5.00	
10	Renovation and maintenance of porter track and loge bridges in between Chula to Sarang village	Damin	Sarang	5.00	
11	C/o porter track from Pallang Camp to Lobupa village (Cheya)	Damin	Cheya	5.00	
12	C/o water tank at Katuk village	Damin	Katuk	5.00	
13	C/o water tank at Cheya village (Lobupa)	Damin	Cheya	5.00	
14	C/o water tank at Cheya village	Damin	Cheya	5.00	
15	C/o 2-Units ILCT School Building at Govt. Primary School, Ruba	Damin	Ruba	8.50	
16	C/o 20 bedded ILCT girls hostel building at Govt. ME School, Kopila	Damin	Kopila	16.00	
17	Solar power pact system-III for nearest International border village Ruba	Damin	Ruba	9.00	State share
18	Solar power pack system-III for nearest International Border village Katuk	Damin	Katuk	5.00	State share

Block Total = 108.50000

1	C/o porter track from Dilang to Mobme village	Koloriang	Chomi	5.00	
2	C/o WRSB over Papi river in between Taipa to Sangrihar	Koloriang	Taipa	5.00	
3	Cultivation of large Cardamom at Rate under Chomi village	Koloriang	Chomi	5.00	
4	C/o Type-1 ILCT teacher quarter at Govt. Primary School, Rilung	Koloriang	Rilung	9.00	
5	Cultivation of large cardamom at Langp Yada and Tabombo under Rite anchal segment	Koloriang	Rite	8.00	State Share
6	Cultivation of large cardamom at Longjiang under Chello village	Koloriang	Chello	5.00	

Block Total = 37.00

Proposals Recommended by BGFs

1	MAINTENANCE OF LRP ROUTE K-2 VIA DHARMU GR-389527, M/S NO - 82 H/4.	SARLI	Gane	15.00	
2	MAINTENANCE OF LRP ROUTE ALONG K-1 NEAR CP-3 WATE SQ-3836, M/S NO.- 83 E/1.	SARLI	Milli	15.00	
3	CONSTRUCTION OF RCC LOG/LADDER BRIDGE LRP ROUTE K-1 (APPX- 6 MTR LENGTH) AHEAD OF CP-9, KAWAICHI SQ- 1958 AT WAYCHALUNG NALA AND KURUNG RIVER JUNCTION M/S NO.- 82 D/16	SARLI	Milli	25.00	
4	RAIN SHELTER AT CP-2 HOTAR GR-610544 M/S NO 82 H/4 AND CP-8 KORDAD GR-431731 M/S NO.- 82 H/3 WITH CGI SHEET ROOFING WOODEN CGI SHEET WALING WOODEN BASE AND WOODEN COLUMN/ PILLER AND ELEVATED WOODEN FLOOR AT ENROUTE K-3 JT, PTL (APPX- 20'x15')	DAMIN	HURI (Ruba)	21.00	State share

Sub Total = 76.00

Schemes approved under State Share 2016-17

1	C/o Retaining wall along Wabong river at Sate 2, Sarli CD Block, District Kurung Kumey	Sarli	Sate 2	100.00	
---	--	-------	--------	--------	--

Sub Total = 100.00

[Signature]
 District Planning
 District of Arunachal Pradesh
 Hanoi


**BORDER AREA DEVELOPMENT PROGRAMME (BADP)
ANNUAL ACTION PLAN FOR THE YEAR 2017-18**

List of admissible schemes under BADP indicated by MHA

KRA DAADI DISTRICT

Sl. No.	Name of the Sector and Schemes / Project	Location		Approved outlay of the scheme for current year	Remarks
		Block	Village		
1	2	3	4	5	6
1	C/o Porter Track from Raha to Sangchap (2.00 Km).	Pip-Sorang	Raha	5.00	State share
2	C/o Porter Track from Rashik Hugu to Tongbia village via Lenering (2.00 Km).	Pip-Sorang	Bikya	5.00	State share
3	C/o Porter Track from Gyapin to Tali (2.00 Km).	Pip-Sorang	Gyapin	5.00	State share
4	C/o Porter Track from Hania to Rikung (2.00 Km).	Pip-Sorang	Hania	5.00	State share
5	C/o Porter Track from Sangio to Tawle (2.00 Km).	Pip-Sorang	Sangio	5.00	State share
6	C/o Porter Track from Tawle to Tahyi (3.20 Km)	Pip-Sorang	Karsang	7.75	
7	C/o Porter Track from Middle School Pipsorang Hq to Tahyi (3.20 Km).	Pip-Sorang	Pipsorang	7.75	
8	C/o Porter Track from Raha to Bikya (2.00 Km).	Pip-Sorang	Raha	5.00	
9	C/o Porter Track from Sepaha to Tedung (4.00 Km).	Pip-Sorang	Sepaha	9.00	
10	C/o Porter Track from Keba to Panyong (2.80 Km).	Pip-Sorang	Keba	7.00	
11	C/o Porter Track from Nyobia to Zara village (2.00 Km).	Pip-Sorang	Nyobia	5.00	
12	C/o Porter Track from Zara to Keba (2.00 Km).	Pip-Sorang	Zara	5.00	
13	Construction of WRSB at Tawle over Hamma river in between Sangio to Karsang (80.00 m Span).	Pip-Sorang	Tawle(Sangio)	10.00	
14	Construction of WRSB at Ragha over Hamma river in between Sangio to Karsang (75.00 m Span)	Pip-Sorang	Ragha(Samba Karsang)	10.00	
15	Construction of WRSB at Taai over Hamma river in between Sangio to Karsang (80.00 m Span).	Pip-Sorang	Tahyi(Samba Karsang)	10.00	
16	Maintenance of Suspension bridge at upper Pare river at Gyapin village	Pip-Sorang	Gyapin	7.00	
17	C/o Super structure for WRSB over Sullu river at Lukte Hate in between Bagjam to Lukbia.	Pip-Sorang	Tami	9.00	
18	Training on River Rafting (For five youths)	Pip-Sorang	Pipsorang Hq.	5.00	
19	Training on Para gliding (for five youths) and training on Basic Computer(for ten youths)	Pip-Sorang	Pipsorang Hq.	9.50	
20	C/o Toilet and Bathroom at Govt. Girls Residential School Pip-sorang.	Pip-Sorang	Pipsorang Hq.	7.00	
21	Development of Model village at Sangio village				
a)	Installation of Solar Street Lights at Songio Smart Village Hub.	Pip-Sorang	Sangio	10.00	
b)	Installation of Solar Home Lighting System for rural households.	Pip-Sorang	Sangio	17.25555	
c)	C/o Teacher's Quarter	Pip-Sorang	Sangio	10.00	
d)	C/o Classroom Building	Pip-Sorang	Sangio	25.00	
e)	Installation of satellite phone(DSPT) for inter-village communication	Pip-Sorang	Sangio	7.50	

Block Total = 208.75555


Director (Planning)
Govt. of Arunachal Pradesh
Manager

BORDER AREA DEVELOPMENT PROGRAMME (BADP)
ANNUAL ACTION PLAN FOR THE YEAR 2017-18

List of admissible schemes under BADP indicated by MHA

UPPER SUBANSIRI DISTRICT

Sl. No.	Name of the Sector and Schemes / Project	Location		Approved outlay of the scheme for current year	Remarks
		Block	Village		
1	2	4	5	6	13
1	C/o community CC Step at Yeba village	Siyum	Yeba	6.50	
2	C/o CC step from BRTF road to Pakring village	Siyum	Pakring	6.50	
3	C/o CC foot path from BRTF road to Riaku village	Siyum	Riaku	10.00	State Share
4	C/o CC step at Kajiring village	Siyum	Kajiring	6.00	
5	C/o CC Step at Byaching village	Siyum	Byaching	5.18	State Share
6	C/o Water Tank at Dingdopa village	Siyum	Dingdopa	5.00	
7	C/o Community Cardamom garden at Gyate village under Siyum circle	Siyum	Gyate	6.50	
8	Community garden at Talingha village	Siyum	Talingha	6.50	
9	Community cardamom Garden at Kajiring	Siyum	Kajiring	6.50	
10	Community cardamom garden at Jingbarai	Siyum	Jingbarai	6.50	
11	Establishment of Community cardamom garden at Hepalingung at Sindak village	Siyum	Sindak/Singbar	8.82	
12	C/o community hall at Ekke village	Siyum	Ekke	20.00	
13	Training On Production of Large Cardamon At Siyum Circle	Siyum	Siyum HQ	14.50	
14	C/o Community Play ground at Kampung village	Siyum	Kampung	6.50	
15	C/o community play ground at Dagu village	Siyum	Dagu	6.50	
16	C/o community play ground at Mienke village	Siyum	Menke	13.00	
17	C/o community play ground at Rava village	Siyum	Rava	10.00	State Share
Block Total =				144.50000	
1	Large Cardamon Garden at Mayeba Rai	Nacho	Mayeba Rai	5.00	
2	Cardamon Garden at Rungba and Mede Village	Nacho	Mede	5.00	
3	C/o CC Step from BRTF Road to Upper colony Nacho Town.(2000mtrs)	Nacho	Nacho HQ	14.82	
4	C/o CC Step and Concrete Railing at Ringdo Tarak and riley sikio in between Keojaring and Chingring	Nacho	Keojaring & Chingring	20.00	
5	C/o Suspension Bridge at Hangging(Chokar)	Nacho	Hangging (Chokar)	10.00	
6	C/o Ladders Keojaring To Chaingring	Nacho	Chingring	10.00	
7	C/o Suspension Bridge at Moshiko at Mosing	Nacho	Mosing	10.00	
8	C/o Suspension bridge at Kudok Nallah (Sipi IV Kudok Pass)	Nacho	Chokar	10.00	State Share
9	Veterinary Dispensary at Nacho HQ	Nacho	Nacho HQ	10.00	
10	Extension of Teacher Quarter at Neing LP School	Nacho	Neing	5.00	
11	Training on Vermicompost Production (Organic Farming) at Nacho Circle	Nacho	Nacho	14.50	
Block Total =				114.32000	
1	Suspension Bridge over Subansiri River in Between Yaja and Yak Rijing Place at Tasking	Lemiking	Yaja & Yak	10.18	State share
2	Kiwi/ Walnut /Potato/Onion/Garlic 10 Hect At Tasking	Lemiking	Tasking HQ	12.50	
3	Training on Kiwi Production at Limeking & Taksing Circle	Limeking & Taksing	Limeking & Taksing	14.50	
Block Total =				37.18	

(Signature)
Chief Executive Officer (Planning)
Itanagar

Sl. No.	Name of the Sector and Schemes / Project	Location		Approved outlay of the scheme for current year	Remarks
		Block	Village		
1	2	4	5	6	13

Proposals Recommended by BGFs

1	C/O UPGRADATION OF SURFACE WITH LIMEKING CONCRETE AND INCREASE IN SIZE OF GELEMO HELIPAD GR-824906 M/S NO:- 82 H/7. (APPX-75Mx50M)	GELEMO	207.00	
Sub Total =			207.00	

Schemes approved under State Share 2016-17

1	C/o 50 Bedded RCC Girls Hostel at KGBV Siyum, Upper Subansiri District (Stage - I)	Siyum	Siyum	50.00
Sub Total =			50.00	


 District Manager
 Govt. of Arunachal Pradesh

**BORDER AREA DEVELOPMENT PROGRAMME (BADP)
ANNUAL ACTION PLAN FOR THE YEAR 2017-18**

List of admissible schemes under BADP indicated by MHA

WEST SIANG DISTRICT

Sl. No	Name of the Sector and Schemes / Project	Location		Approved outlay of the scheme for current year	Remarks
		Block	Village		
1	2	3	4	5	6
1	C/o Link road from Namashibo to Chengo village (900mtr)	Monigong	Namashibo - Chengo	20.00	
2	C/o FSB at Yomding over Yomgo River	Monigong	Saji-II	10.00	State Share
3	C/o Rural Link Road from Remang village to ITBP Gate, Monigong (300 mtrs)	Monigong	Remang Saji-IV	15.00	State Share
4	C/o FSB over Dechosokong (river) at Lusingyingbe village	Monigong	Monigong HQ	10.00	
5	C/o CC road from BRTF Road to Holidsubung Anganwadi Centre Monigong (110 mtrs)	Monigong	Monigong HQ	10.00	
6	C/o approach road from BRTF road to Govt. Residential School Papikrung (50 mtrs)	Monigong	Papikrung	9.00	
7	C/o CC step from BRTF road to Upper colony at Monigong Township (65 mtrs)	Monigong	Monigong HQ	5.00	
8	C/o CC step from BRTF road to Bapsengang at Soyorgong village under Saji- II Gram panchayat (70 mtrs)	Monigong	Monigong HQ	6.00	
9	C/o CC step from Lower Bazar Line via SIB to PHE Colony (80 mtrs)	Monigong	Monigong HQ	7.00	
10	C/o CC drainage from Primary School Chengo to BRTF road (350 mtrs)	Monigong	Chengo	9.50	
11	C/o CC Drain at Upper Bazar Line, Monigong (Tapo)(80 mtrs)	Monigong	Monigong HQ	7.00	
12	C/o CC Drain at baye colony Monigong (120 mtrs)	Monigong	Monigong HQ	8.00	
13	C/o CC Drain at Korle village (60 mtrs)	Monigong	Korle	5.00	
14	C/o CC Drain from Road to Holy Angel English School, Monigong (110 mtrs)	Monigong	Monigong HQ	9.00	
15	C/o Community Hall at Yorkodom	Monigong	Yorkodom	10.00	
16	C/o Daily Market Shed at Monigong Township	Monigong	Monigong HQ	10.00	
17	Basic computer course for youth of Mechuka-Tato block	Monigong	Monigong	7.50	
18	Carpet Making	Monigong	Monigong	7.00	
19	C/o Teacher's Qtr at Govt. Primary School Chengo	Monigong	Chengo	10.00	
20	Providing of Solar street light for Namashibo & Monigong Town.	Monigong	Namashibo	7.00	
21	Development of Model village at Namashibo				
a)	Internal road connectivity within village including drain/culvert	Monigong	Namashibo	51.75555	
b)	Power transmission and distribution within village(Mini hydel likely to be commission during the year 2017-18)	Monigong	Namashibo	18.00000	
		Block Total =		251.75555	
1	C/o CC step from PWD road to Cultural Centre at Manegang (85 mtr)	Mechuka	Manegang	5.00	
2	C/o Link Road from Tourist Lodge to PMGSY, Barangang (60 mtrs)	Mechuka	Barangang	7.00	
3	C/o of flood protection wall at Doromba near Bumjipanga bridge (50 mtrs & hight 4 ft)	Mechuka	Bumjipanga	6.00	28°36'01"N
4	C/o CC drain at Lower Barangang (120 mtrs)	Mechuka	Barangang	5.00	
5	C/o CC drain at Sona sa, Bumjipanga (120 mtrs)	Mechuka	Bumjipanga	7.00	
6	C/o CC drain at khangsar (Lhallung) (120 mtrs)	Mechuka	Lhallung	5.00	
7	C/o CC drain at Tataksha (lower gyananang) (135 mtrs)	Mechuka	Pharge	7.00	
8	C/o Compound wall around CHC, Mechukha (650 mtr)	Mechuka	Mechukha HQ	32.50	
9	C/o X-ray room at CHC Mechuka	Mechuka	Mechukha HQ	15.00	
10	C/o Barbed wire fencing at Govt. Higher Secondary School, Mechuka (350 mtrs)	Mechuka	Mechukha HQ	20.00	
11	C/o Recreational park near Chorten, Mechukha	Mechuka	Mechukha HQ	6.00	
12	C/o Cultural Centre at singbir	Mechuka	Singbir	25.00	State share
13	Basic computer course for youth of Mechuka-Tato block	Mechuka	Mechuka	7.50	

Sl No.	Name of the Sector and Schemes / Project	Location		Approved outlay of the scheme for current year	Remarks
		Block	Village		
1	2	3	4	5	6

14	Carpet Making	Mechuka	Mechuka	7.00	
15	C/o additional classroom at Lower Primary School, Dechenthang.	Mechuka	Dechengthang	7.00	
16	Civil CT 03(three) additional classroom at Pharge Middle School	Mechuka	Pharge	10.00	
17	Development of Model village at Baranggang				
a)	Internal road connectivity within village including drain/culvert	Mechuka	Baranggang	40.00000	
b)	Development of Pisci-Culture(fishpond) include C/o shed/store room/fencing etc	Mechuka	Baranggang	29.75555	
Block Total =				241.75555	

Proposals Recommended by BGFs

1	REPAIR OF FSB (80 MTR APPX) ENROUTE MIKE-1 BETWEEN YORLUNG TO SHASTRI CAMP (SQ 3116) M/S NO - 82 H/14. (APPX- 80 MTR)	Mechukha	Mechukha	25.00	
2	CONSTRUCTION OF NEW IRON PLATE BRIDGE AT RHINO-1 (SQ 2120) M/S NO.-82 H/14.	Monigong	Monigong	50.00	
3	REPAIR OF WOODEN BRIDGE ENROUTE MIKE-1 BETWEEN TRI-JUNC. AND SERUPTANGLA (SQ 2420) M/S NO 82 H/14	Mechukha	Mechukha	20.00	
4	HENKAR FSB TO BE CHANGED INTO IRON PLATE BRIDGE, SO THAT PORTERS CAN CARRY LOGISTICS TO HENKAR POST.	Monigong	Monigong	70.00	
5	CONSTRUCTION OF HUT AT RHINO - 02 (SQ 2421) M/S NO 82 H/14	Monigong	Monigong	15.00	
6	CONSTRUCTION OF HUT AT MODUM ENROUTE MIKE - 7	Monigong	Monigong	15.00	
Sub Total =				195.00	

Schemes approved under State Share 2016-17

1	C/o CC pavement road at Monigong	Monigong	Monigong	70.00	
2	Flood Protection work at Mechukha Township	Mechukha	Mechukha	110.00	
Sub Total =				180.00	

[Signature]
 Director (Planning)
 Govt. of Arunachal Pradesh
 Manager

BORDER AREA DEVELOPMENT PROGRAMME (BADP)
ANNUAL ACTION PLAN FOR THE YEAR 2017-18

List of admissible schemes under BADP indicated by MHA

SIANG DISTRICT

Sl. No.	Name of the Sector and Schemes / Project	Location		Approved outlay of the scheme for current year	Remarks
		Block	Village		
1	2	3	4	5	6
1	C/O Concrete CC Steps at Sikong and Rigu area(120 m).	Kaying-Payum	Gasheng	10.00	
2	Strengthening of Foot Suspension Bridge over Sike river at Gasheng(span 60m)	Kaying-Payum	Gasheng	10.00	
3	Renovation of Foot Suspension Bridge over Kibung Stream at Gasheng(35 m).	Kaying-Payum	Gasheng	10.00	
4	C/O CC Steps at Sirging area of Gasheng village (300 m).	Kaying-Payum	Gasheng	10.00	
5	Renovation of Foot Suspension Bridge over Sikong river at Gasheng village(span 30 m).	Kaying-Payum	Gasheng	10.00	
6	Renovation of Foot Suspension Bridge over Yupbung river at Payum.(span 45m)	Kaying-Payum	Payum	10.00	
7	Establishment of Community Orange Garden at Pedetengo Area under Molo (10 Hect.)	Kaying-Payum	Molo	10.00	
8	C/O Separate Toilet for Ladies & Gents of Community Hall(Dere) at Gasheng village.	Kaying-Payum	Gasheng	10.00	
9	Skill Development & Training	Kaying-Payum	Kaying-Payum	14.50	
10	Renovation of 2 (Two) Teacher Quarters at Pame IV School	Kaying-Payum	Pame	10.00	
11	Renovation of Pame IV School	Kaying-Payum	Pame	10.00	
12	C/O RCC Two(2) Rooms Godown at Payum HQ.	Kaying-Payum	Payum (HQ)	10.00	

Block Total = 124.50

Schemes approved under State Share 2016-17

1	Organic Large Cardamom Garden at Sinit area of Gasheng village under Kaying Payum CD Block (Proportionate State Share of the scheme approved under CS discretion during 2016-17)	Kaying Payum	Gasheng	24.90	
---	--	--------------	---------	-------	--

Sub Total = 24.90

[Signature]
District Manager
SIANG DISTRICT

BORDER AREA DEVELOPMENT PROGRAMME (BADP)
ANNUAL ACTION PLAN FOR THE YEAR 2017-18

List of admissible schemes under BADP indicated by MHA

UPPER SIANG DISTRICT

Sl. No.	Name of the Sector and Schemes / Project	Location		Approved outlay of the scheme for current year	Remarks
		Block	Village		
1	2	4	5	6	13
1	Improvement of FSB Over Siang River at Kongu area of Palling village	Tuting	Palling	10.00	
2	Improvement of FSB Over Siang River at Betet area of Singging village	Tuting	Singging	10.00	
3	C/O CC Steps from Nompang to Angging Village	Tuting	Angging	10.00	
4	C/O Link Road from BRTF Road to Nasing area at Migging	Tuting	Migging	7.00	
5	C/O CC Steps from BRTF Road to Power House at Migging	Tuting	Migging	5.00	
6	C/O CC Steps from Moso village to Nyanyi Idung	Tuting	Mosso	6.00	
7	C/O CC Drain near the Teacher quarter of GHSS Tuting	Tuting	Tuting	5.00	
8	C/O CC drain at PI Line Tuting	Tuting	Tuting	5.32	
9	Development of Cardamom Garden at Mikong, Hardong, Pirme and Balek area at Likor village.	Tuting	Likor	10.00	
10	Development Cardamom Plantation at Potlek area at Tuting	Tuting	Tuting	5.00	
11	Development of Cardamom Garden at Lune and Soyang area at Migging	Tuting	Migging	9.00	
12	C/O MIC for Kinuk area at Zido	Tuting	Zido	5.00	
13	C/O Treatment Shed at Veterinary Dispensary at Tuting	Tuting	Tuting	5.00	
14	C/O Multipurpose Community Hall at Migging-II Village	Tuting	Migging	12.00	
15	C/O 2(Two) Unit Public Toilet with Bathroom at RWD Line Tuting	Tuting	Tuting	5.00	
16	C/O Waiting shed at 'O' point at Panggo	Tuting	Panggo	5.00	
17	C/O Stone fencing at Kurnkong Water Field areas of Likor village	Tuting	Likor	8.00	
18	Skill Development and Training	Tuting	Tuting	14.50	
19	C/O 2(Two) Unit Bachelor Barrack for Education Staff at Migging CO Hqtr	Tuting	Migging	16.00	State Share
20	C/O Boundary wall around Girls Residential School at Tuting	Tuting	Tuting	9.18	State Share
21	C/O Boundary wall around Community Hall at Tuting	Tuting	Tuting	10.00	
22	Improvement of MHP at Panggo	Tuting	Panggo	5.00	
			Block Total =	177.00	
1	C/O FSB Over Pihutu river at Singa.	Singa -Gelling	Singa	10.00	
2	C/O CC Culvert Over Murong Nallah at Bishing	Singa -Gelling	Bishing	10.00	
3	C/O CC Footpath from Medical to Yangsang Bridge at Singa	Singa -Gelling	Singa	8.00	
4	C/O FSB over Athoyi Aggu River at Simuling	Singa -Gelling	Simuling	7.00	
5	C/O Foot Track at Gawa Chuling at Simuge	Singa -Gelling	Simuge	5.00	
6	C/O CC Slab over Achisino Nallah at Simuge	Singa -Gelling	Simuge	5.00	
7	Augmentation of Water Supply for Drungba and Brupapong area at Tashigaon	Singa -Gelling	Tashigao	20.50	
8	C/o Guest House at Kugging	Singa -Gelling	Kugging	15.00	
9	C/o Chain link fencing around teacher qtr at GPS Simuge	Singa-Gelling	Simuge	8.00	
10	Establishment of Cardamom Garden at Yamewo Anggo Area at Singa/Yameling	Singa -Gelling	Singa / Yameling	8.00	
11	Establishment of Cardamom Garden at Sillipu, Simuge, Old Singa, Anghachi, Simuling and Silage	Singa -Gelling	Singa	7.00	
12	C/O MIC from Chara chu to Khando chingkha at Tashigaon	Singa -Gelling	Tashigao	5.00	
13	Community hall at Mankota	Singa-Gelling	Mankota	12.00	
14	Community hall at Silipu	Singa-Gelling	Sillipu	10.00	
15	Community hall at Singa Hq	Singa-Gelling	Singa	15.00	

[Signature]
Director (Planning)
Dept. of Agricultural Production
Itanagar

9294

Sl No.	Name of the Sector and Schemes / Project	Location		Approved outlay of the scheme for current year	Remarks
		Block	Village		
1	2	4	5	6	13
16	C/O Community Thaptsang at Gawa Chuling at Simuge village	Singa-Gelling	Simuge	10.00	
17	C/O 2(Two) unit toilet (ladies and gents) at community sub-centre at Singa Hq.	Singa-Gelling	Singa	7.00	
18	Skill Development and Training	Singa-Gelling	Singa-Gelling	14.50	
19	Improvement of MHP at Bishing	Singa Gelling	Bishing	5.00	
		Block Total =		182.00	
1	C/O Link Road from BRTF road to Muying area at Janbo village	Jengging	Janbo	20.00	
2	C/O Approach Road from PWD road to Community hall at Pubuk village	Jengging	Pubuk	7.00	
3	C/O CC Pavement BRTF Road to Community Hall at Gossang (ph-II)	Jengging	Gossang	7.00	
4	Providing of CGI Sheet roofing for WS Tank for Karko Village	Jengging	Karko	5.00	
5	C/O Land Protection work at Bolung area at Janbo	Jengging	Janbo	5.00	
6	C/O CC Drain within Janbo Village.	Jengging	Janbo	5.00	
7	C/O Drainage at Tapong Korong at Ramsing village	Jengging	Ramsing	5.32	
8	C/O CC Drain at Ramitum Nailah at Moying village	Jengging	Moying	5.00	
9	C/O CC Drain at Lekong Nailah at Moying (Ph-II)	Jengging	Moying	5.00	
10	C/O CC Lining for Tayit MIC at Janbo village	Jengging	Janbo	5.18	
11	C/O CC Drain of Upper Ngoung WRC field area at Gossang	Jengging	Gossang	15.00	
12	C/O CC MIC for Durmbang MIC at Janbo	Jengging	Janbo	15.00	
13	C/O Protection work at Lisin Sirrak Lower Kolek WRC field area at Gossang.	Jengging	Gossang	7.00	
14	C/O Kebang Ghar at Jengging	Jengging	Jengging	10.00	
15	C/O 2 (Two) Unit Community Toilet at general ground at Jengging	Jengging	Jengging	3.00	
16	C/O Chain link Fencing at WRC field at Tako, Loksing, Deki, Geying and Ngeyi area at Ramsing village.	Jengging	Ramsing	20.00	State Share
17	Chain Link Fencing around WRC field at Kinying are at Karko ph-I	Jengging	Karko	13.00.	
18	Chain Link Fencing around WRC field at Mitpak area at Karko	Jengging	Karko	10.00	
19	Skill Development and Training Programme	Jengging	Jengging	14.50	
20	C/O Playground at Janbo village	Jengging	Janbo	5.00	
		Block Total =		182.00	

Proposals Recommended by BGFS

10	RENOVATION OF FSB AT GR- 966391 RAYANG ASI GR- 966391 M/S NO.- 82 U/9 ENROUTE TANGO-1 BETWEEN KIGOT TO UNE LENGTH. (APPX-40 MTRS).	TUTING	Pango	10.00	State Share
11	RENOVATION OF FSB AT GR- 819560 DIGEKORONG, GR- 819560 M/S NO.- 82 K/12 ENROUTE TANGO-1 BETWEEN KIGOT TO UNE LENGTH. (APPX-40 MTRS).	TUTING	Pango	12.00	State share
12	RENOVATION OF FSB AT GR- 861471 BARAK ASI, GR- 861471 M/S NO.- 82 U/9 ENROUTE TANGO-1 BETWEEN KIGOT TO UNE LENGTH. (APPX-40 MTRS).	TUTING	Pango	14.00	
13	C/O NEW FSB GR- 786720 NAPE ASI, GR- 786720 M/S NO.- 82 K/8 ENROUTE TANGO-2 BETWEEN JORGING TO DILELPUK LENGTH. (APPX- 30 MTRS).	TUTING	Pango	14.00	
14	C/O NEW FSB GR- 779725 SIMU ASI, GR- 779725 M/S NO.- 82 K/8 ENROUTE TANGO-2 BETWEEN JORGING TO DILELPUK LENGTH. (APPX- 20 MTRS).	TUTING	Pango	15.00	
47	C/O NEW STAGING HUT AT TUDODILE, SQ- 7170 M/S NO.- 82 K/8 ENROUTE TANGO-1 BETWEEN JORGING TO SHOKLA. (APPX-40x40 MTRS).	TUTING	Pango	15.06	

[Signature]
 Director
 State of Manipal
 11/11/2021

Sl. No.	Name of the Sector and Schemes / Project	Location		Approved outlay of the scheme for current year	Remarks
		Block	Village		
1	2	4	5	6	13
48	C/O NEW STAGING HUT AT NAPE. SQ- 7872 M/S NO.- 82 K/B ENROUTE TANGO-2 BETWEEN JORGING TO DILELIPUIK. (APPX-40x40 MTRS).	TUTING	Panggo	11.00	

Sub Total = 91.06

Schemes approved under State Share 2016-17

1	C/o FSB over Yansang river in between Singa and Shitorma under Singa Gelling CD Block	Singa Gelling	Singa	10.00	
---	---	---------------	-------	-------	--

Sub Total = 10.00

[Signature]
 Director (Planning)
 Gen. of Architectural Division
 Itanagar

**BORDER AREA DEVELOPMENT PROGRAMME (BADP)
ANNUAL ACTION PLAN FOR THE YEAR 2017-18**

List of admissible schemes under BADP indicated by MHA

LOWER DIBANG VALLEY DISTRICT

Sl. No.	Name of the Sector and Schemes / Project	Location		Approved outlay of the scheme for current year	Remarks
		Block	Village		
1	2	3	4	5	6
1	C/o CC Step between Desali to Pikha (L: 100 mtrs, W:1.20 mtrs)	Hunli	Desali	5.00	
2	C/o FSB over Chulu river in between Desali and Donli village (L:30 mtrs)	Hunli	Donli	8.00	
3	C/o FSB over Chunu river in between Donli and Dopowa village (25 mtrs)	Hunli	Dopowa	6.00	
4	C/o two nos. of 2 mtrs span culvert at Desali township	Hunli	Desali	10.00	
5	C/o CC pathway within Chanli village (L:100 mtrs, W:1.20 mtrs)	Hunli	Chanli	5.00	
6	C/o 3 Mtr Span Culvert in between Ithun to Aloni over Elu Nallah at Ithungo village.	Hunli	Ithungo	8.07444	
7	C/o CC Pathway near Desali (Etosu) (L:350 mtrs, W:1.20 mtrs)	Hunli	Desali	14.00	
8	C/o CC Pathways for Esoli village (L:100 mtrs)	Hunli	Esoli	5.00	
9	C/o 3 mtrs span culvert at Amongo-Taloni village	Hunli	Taloni	7.25	
10	Providing water supply for Community Cardamom Garden labour Camp at Brinli	Hunli-Desali	Brinli	7.25	
11	Providing water supply with water tank at Jambupani village	Hunli-Desali	Jambupani	7.25	
12	Cultivation of Community Large Cardamom at Chobra near Chulungu village	Hunli-Desali	Chulungu	5.00	State share
13	Cultivation of Community Large Cardamom garden at Mitaka village	Hunli-Desali	Mitaka	5.00	State share
14	Extension of Rekho (Community) building at Chimaro	Hunli-Desali	Chimaro	5.00	
15	C/o Store Room/Green Room for Rekho (Community Hall) at Indini village	Hunli-Desali	Indini	5.00	
16	C/o waiting shed at Lu Nallah in between Hunli & Apanli Road (2 KM)	Hunli-Desali	Apanli	5.00	
17	C/o Kishan Shed with drinking water & toilet facility at New Elope	Hunli-Desali	New Elope	7.25	
18	C/o Kishan Shed with drinking water & Toilet facility at Brinli (Brito) village	Hunli-Desali	Brinli	5.00	
19	C/o Transit Camp at Chopo River Foot Suspension Bridge (FSB) Point.	Hunli-Desali	Hunli	6.00	
20	Skill Development Training on Tailoring and local craftmaking	Hunli	Hunli	9.50	
21	Skill Development Training on Large Cardamom plantation in a scientific method.	Hunli	Hunli	5.00	
22	Installation of Electrical infrastructure at Jambupani for power supply to village and Govt. Residential School.	Hunli-Desali	Jambupani	6.00	
23	C/o barbed wire with RCC pole Security fencing around Govt. Sec. School, Desali (355 mtrs)	Hunli-Desali	Desali	7.25	
24	Development of Play Ground at Chuluni village	Hunli-Desali	Chuluni	5.00	
25	Development of Play ground for Govt. Primary School Taloni	Hunli-Desali	Taloni	5.17556	
26	Development of Model village at Hunli				
a)	C/o CC steps (L:150 mtrs, W:1.20 mtrs) and drainage (30 mtrs) within KGBV School Hunli	Hunli-Desali	Hunli	9.75555	
b)	C/o Double Unit Bachelor Barrack at CHC Hunli	Hunli-Desali	Hunli	10.00	
c)	C/o Community recreation Centre at Hunli	Hunli-Desali	Hunli	8.00	
d)	C/o Auditorium/Vocational training Room at KGBV School, Hunli	Hunli-Desali	Hunli	10.00	
e)	C/o SPT Bachelor Barrack for Govt. Sec. School, Hunli	Hunli-Desali	Hunli	10.00	
f)	C/o Well Furnished Computer Lab for KGBV School, Hunli	Hunli-Desali	Hunli	10.00	
g)	C/o Girls dormitory for KGBV School, Hunli	Hunli-Desali	Hunli	12.00	

BORDER AREA DEVELOPMENT PROGRAMME (BADP)
ANNUAL ACTION PLAN FOR THE YEAR 2017-18

List of admissible schemes under BADP indicated by MHA

DIBANG VALLEY DISTRICT

Sl. No.	Name of the Sector and Schemes / Project	Location		Approved outlay of the scheme for current year	Remarks
		Block	Village		
1	2	3	4	5	6
1	C/o FSB at Emupani at Emuli Village.	Anini-Mipi-Alinye	Emuli	5.00	
2	C/o Approach Road from BRTF Road to Atayi Village (Alinye).	Anini-Mipi-Alinye	Atayi/Alinye	5.00	
3	C/o Culvert at Alinye Village.	Anini-Mipi-Alinye	Alinye	5.00	
4	C/o Approach Road from PMGSY Road to Baro Village.	Anini-Mipi-Alinye	Baro	10.00	
5	C/o Approach Road at Gragu at Angrim Valley village.	Anini-Mipi-Alinye	Angrim Valley	8.00	
6	C/o FSB over Driver at Eron village.	Anini-Mipi-Alinye	Eron	8.00	
7	C/o CC Road from BRTF Road to Alinye Sub Centre.	Anini-Mipi-Alinye	Alinye	5.00	
8	C/o Retaining Wall at Brango Village(Angopo).	Anini-Mipi-Alinye	Brango	10.00	
9	Rearing and Breeding of Piggeries and Poultryeries at Eriyan and Emuli Village.	Anini-Mipi-Alinye	Eriyan/Emuli	9.00	
10	C/o Community Hall (Reko) at Brango village.	Anini-Mipi-Alinye	Brango	6.00	
11	C/o Teacher's Barrack at Government Middle School, Angrim Valley village.	Anini-Mipi-Alinye	Angrm Valley	9.00	
12	C/o Play Ground at Alinye Government Residential Primary School and CC drainage around the ground at Alinye Village.	Anini-Mipi-Alinye	Alinye	5.00	
13	Development of Model village at Alinye				
a)	Renovation of tourist lodge.	Anini-Mipi-Alinye	Alinye	9.00	
b)	C/o RCC building of sub centre, Alinye	Anini-Mipi-Alinye	Alinye	30.75555	
c)	C/o RCC community hall cum auditorium	Anini-Mipi-Alinye	Alinye	30.00	
		Block Total =		154.75555	
1	C/o CC Steps from BRTF Road to Sunli Village.	Etalin-Malinye	Sunli	5.00	
2	C/o Approach Road from BRTF Road to Aunli Village.	Etalin-Malinye	Aunli	8.00	
3	C/o Extension of WBM Road at Maliney Village (500x2).	Etalin-Malinye	Maliney	9.00	
4	C/o Road from BRTF Road to Achanli Village. (30 mts)	Etalin-Malinye	Achanli	5.00	
5	C/o Anganwadi Building at Athunli Village.	Etalin-Malinye	Athunli	5.00	
6	C/o Three nos. of Class Room at Government Primary Residential School Athunli.	Etalin-Malinye	Athunli	10.00	
7	C/o RCC Road from BRTF Road to New Proposed Area for Government Residential Primary School Athunli.	Etalin-Malinye	Athunli	5.00	
		Block Total =		47.00	
1	C/o Intra Link CC Step at New Anaya. (20mtr)	Anelih-Arzoo	New Anaya	5.00	
2	C/o CC Footpath at Karo village to NLCPR road.	Anelih-Arzoo	Karo	5.00	
3	Maintenance of FSB over Aru-Echi River at Ichigu village.	Anelih-Arzoo	Ichigu	5.00	
4	C/o CC Foot Step at New Anaya from sodi to kechepe colony.	Anelih-Arzoo	New Anaya	5.00	
5	C/o Intra Link CC Step at Engolin Village. (20 mtr)	Anelih-Arzoo	Engolin	5.00	
6	Maintenance of various FSB and Porter Track from Akuli to Engolin Village	Anelih-Arzoo	Akuli/Engolin	9.00	
7	Maintenance of Various FSB and Porter Track from Awoka village to Cheppe	Anelih-Arzoo	Awoka/Cheppe	8.00	
8	C/o Security Fencing at Primary Health Centre New Anaya.	Anelih-Arzoo	New Anaya	5.00	
9	C/o Community Hall at Ichigu Village.	Anelih-Arzoo	Ichigu	5.00	
10	C/o Type-II Teacher Quarter for Government Primary School at Awali (132 km)	Anelih-Arzoo	Awali	10.00	
11	Renovation of five nos. of Classrooms of Government Primary School New Anaya.	Anelih-Arzoo	New Anaya	5.00	

[Signature]
Director (Planning)
Govt. of Arunachal Pradesh
Manager

245

Sl No	Name of the Sector and Schemes / Project	Location		Approved outlay of the scheme for current year	Remarks
		Block	Village		
1	2	3	4	5	6

Block Total = 67.00

Proposals Recommended by BGFs

1	4' WIDE PERMANENT AND PLANKED FSB WITH RCC/IRON PILLAR BOTH SIDE AND WITH IRON ROPE ON LNA NALLA AT GR- 998726 M/S NO.- 82 O/16 (APPX-30 MTR) ENROUTE TO PATROL ROUTE YONGYAPLA.	ANINI	AMAHA / Mipido	35.00	
2	4' WIDE PERMANENT AND PLANKED FSB WITH RCC/IRON PILLER BOTH SIDE AND WITH IRON ROPE AT GR - 325460 M/S NO.-91 D/1 OVER ANGELA RIVER (APPX - 25 MTR) ON PATROL TOWARDS ANGELA PASS, DISTANCE 24 KMs APPROX FM ANINI	ANINI	ARON (gitulin)	27.00	
3	4' WIDE PERMANENT AND PLANKED FSB WITH RCC/IRON PILLER BOTH SIDE AND WITH IRON ROPE GR - 343482 M/S NO. 91 D/1 OVER AKU NULLAH (APPX - 50 MTR) ON PATROL ROUTE TOWARDS ANGELLA PASS, DISTANCE 26 KMs APPROX ANINI.	ANINI	ARON (dembuen / acheso)	28.00	
4	4' WIDE PERMANENT AND PLANKED FSB WITH RCC/IRON PILLER BOTH SIDE AND WITH IRON ROPE GR - 351517 M/S NO. - 91 D/1 NEAR ANGELA RIVER (APPX - 25 MTR) ON PATROL ROUTE TOWARDS ANGELA PASS, DISTANCE 32 KMs APPROX FM ANINI.	ANINI	HANLON (gitulin)	32.00	

Sub Total = 122.00

Schemes approved under State Share 2016-17

1	C/o Motorable approach road around CO HQ Acheso village, Dibang Valley District	Anini Mipi	Acheso	75.00	
---	---	------------	--------	-------	--

Sub Total = 75.00

Director (Planning)
Govt of Arunachal Pradesh
Dispur

**BORDER AREA DEVELOPMENT PROGRAMME (BADP)
ANNUAL ACTION PLAN FOR THE YEAR 2017-18**

List of admissible schemes under BADP indicated by MHA

ANJAW DISTRICT

Sl No.	Name of the Sector and Schemes / Project	Location		Approved outlay of the scheme for current year	Remarks
		Block	Village		
1	2	3	4	5	6
1	C/o CC step at Nilang village.	Hayuliang-Goiiliang	Nilang	5.00	
2	C/o CC step in between Braigong and Brailiang village.	Hayuliang-Goiiliang	Braigong, Palang, Brailiang	5.00	
3	C/o CC step at Challang village under Dav valley.	Hayuliang-Goiiliang	Challang	5.00	
4	C/o CC step from Braigong village to Palang village.	Hayuliang-Goiiliang	Braigong, Palang	6.00	
5	C/o RCC Culvert and CC step at Chiphai Nallah in between Chiranglat to Palalang village.	Hayuliang-Goiiliang	Chiranglat, Palalang	5.00	
6	Maintenance of school building at Nilang village.	Hayuliang-Goiiliang	Nilang	5.00	
7	C/o Boundary wall at VKV, Amliang (Phase-II).	Hayuliang-Goiiliang	Amliang	10.00	
8	C/o Boundary wall at Govt. Middle school, Goiiliang.	Hayuliang-Goiiliang	Goiiliang	10.00	
9	Maintenance of water supply at Palaliang village.	Hayuliang-Goiiliang	Palaliang	5.00	
10	Extension of water supply at Chiranglat village.	Hayuliang-Goiiliang	Chiranglat	5.00	
11	C/o Drainage Channel at Supliang village.	Hayuliang-Goiiliang	Supliang	6.00	
12	Skill Development and capacity building (Weaving, Mobile phone & two wheeler repairing)	Hayuliang-Goiiliang	Hayuliang-Goiiliang	14.50	
13	Development of Model village at Nilang village				
a)	Transmission and Distribution (T&D) with transformer.	Hayuliang-Goiiliang	Nilang	29.75555	
b)	C/o Two Unit teacher quarter for GRS, Nilang.	Hayuliang-Goiiliang	Nilang	20.00	
c)	C/o Health Sub-Centre.	Hayuliang-Goiiliang	Nilang	20.00	
		Block Total =		151.25555	
1	C/o Mule track from Aphumna to Taflagam village.	Chaglagam	Taflagam	6.00	
2	C/o CC step at Khalega village.	Chaglagam	Khalega	5.00	
3	C/o Drainage system at Khatemna and Tablaiko.	Chaglagam	Khatemna, Tablaiko	10.00	
4	C/o Drainage system at Chaglagam.	Chaglagam	Chaglagam	10.00	
5	C/o Concrete drainage system at Tegamna village.	Chaglagam	Tegamna	5.00	
6	Skill Development and capacity building (Weaving, Two & four wheeler repairing)	Chaglagam	Chaglagam	14.50	
7	Extension of Classroom at Aphumna School.	Chaglagam	Aphumna	9.00	
8	Extension of classroom at Chaglagam school.	Chaglagam	Chaglagam	9.50	
9	C/o Boundary wall at School, Mithumna village.	Chaglagam	Mithumna	9.00	
10	C/o Boundary wall at Govt. Primary school, Bomna.	Chaglagam	Bomna	9.00	
11	C/o Boundary wall at Kromna school.	Chaglagam	Kromna	8.00	
12	Development of Model village at Taflagam village				
a)	Water Supply at Taflagam	Chaglagam	Taflagam	19.00	
b)	Up gradation of School building & Play ground.	Chaglagam	Taflagam	20.25555	
c)	Agriculture Promotion Centre.	Chaglagam	Taflagam	10.00	
d)	C/o Health Sub-Centre.	Chaglagam	Taflagam	20.00	
e)	Avenue Plantation.	Chaglagam	Taflagam	0.50	
		Block Total =		164.75555	
1	C/o RCC culvert over Tisong Pani in between Towangong and Kropma village.	Manchal	Towangong, Kropma	5.00	
2	C/o CC step from BRTF road to Khuliang village.	Manchal	Khuliang	5.00	
3	C/o CC step at Upper Tehuliang village.	Manchal	Tehuliang	5.00	
4	C/o CC step at Kaning village.	Manchal	Kaning	6.00	
5	Maintenance of School building at Khuliang.	Manchal	Khuliang	5.50	
6	C/o CC Culvert over Chiraat Nallah in between Zong and Krosam village.	Manchal	Zong, Krosam	5.00	
		Block Total =		31.50	
1	Provision of water supply at lower Pranju village.	Hawai-Walong	L/Pranju	5.00	
2	Water supply at Kaho village.	Hawai-Walong	Kaho	6.00	
3	C/o Drainage system at Chequinty.	Hawai-Walong	Chequinty	7.00	

Sl. No.	Name of the Sector and Schemes / Project	Location		Approved outlay of the scheme for current year	Remarks
		Block	Village		
1	2	3	4	5	6

4	Development of Model village at Musai village				
a)	C/o Teacher quarter two unit	Hawai-Walong	Musai	20.00	
b)	Extension of classroom at Musai	Hawai-Walong	Musai	10.00	
c)	Street Light (D & T) & Transformer.	Hawai-Walong	Musai	16.00	
d)	Skill development activities centre	Hawai-Walong	Musai	18.75555	
e)	C/o Play ground at Govt.primary School, Musai	Hawai-Walong	Musai	5.00	
Block Total =				87.75555	

Proposals Recommended by BGFs

1	CONSTRUCTION OF NEW FSB ON KASHINALA GR - MT 990989 CHAGLOHAGAM BLOCK (APPX 30 MTRS)	CHAGLOHAGAM	Taflangam	40.00	
2	HELIPAD AT RACHCHOM POST (100 x 30Mtr) GRASSY WITH CEMENTED "H" AND CORNER IN CHAGLOHAGOM BLOCK (100 x 30 Mtrs) (PHASE - II)	CHAGLOHAGAM	CHINUING LA Taflangam	40.00	
3	CONSTRUCTION OF HELIPAD AT KAPAPU POST (100X30 MTRS AND DZ OF 330 X 150 MTRS DIMENSION) GRASSY WITH CEMENTED "H" AND CORNER IN CHAGLAGAM BLOCK (PHASE II)	CHAGLOHAGAM	KAPAPU Taflangam	12.00	
4	C/O MICRO HYDEL AT HOT SPRING (PHASE - II)	HAWAI WALONG	HOT SPRING	58.47	
5	C/O MICRO HYDEL AT ROCHACHAM (PHASE - II)	CHAGLOHAGAM	ROCHACHAM (Taflangam)	73.28	
Sub Total =				223.75	

Schemes approved under State Share 2016-17

1	C/o RLR from BRTF road to Chilling village under Hayuliang CD Block (Phase-I)	Hayuliang	Chilling	50.00	
Sub Total =				50.00	

[Signature]
 District Engineer
 District of Arunachal Pradesh
 Manager

BORDER AREA DEVELOPMENT PROGRAMME (BADP)
ANNUAL ACTION PLAN FOR THE YEAR 2017-18


List of admissible schemes under BADP indicated by MHA

CHANGLANG DISTRICT


Sl. No.	Name of the Sector and Schemes / Project	Location		Approved outlay of the scheme for current year	Remarks
		Block	Village		
1	2	3	4	5	6
1	C/O Steel decking suspension bridge over Tissu river in between Chingsa to Saching (Span-15 mtrs) approx.	Khimiyang	Chingsa -Saching	17.00	
2	C/O Suspension bridge over Longnol stream at Yanman village	Khimiyang	Yanman	7.00	State share
3	C/O Health Sub-Centre building at Tongthung Havi village.	Khimiyang	Tongthung Havi	17.00	
4	C/O Health Sub-Centre building at old Rangran village	Khimiyang	Old Rangran	16.00	
5	C/O Health Sub-Centre building at Sohe-Laktong village.	Khimiyang	Sohe-Laktong	14.00	
6	Cardamom plantation at khimiyang Circle	Khimiyang	Khimiyang Circle	5.00	State share
7	Orange plantation at khimiyang Circle	Khimiyang	Kantang Circle	5.00	
8	C/O MIP for Satong WRC field at Jongji Havi village	Khimiyang	Jongji Havi	8.00	State share
9	C/O Irrigation embankment and protection work at bataktung WRC field at Wafang village	Khimiyang	Wafang	8.00	
10	C/O Irrigation embankment and protection work at Changnu WRC field at Khimiyang village	Khimiyang	Khimiyang	8.00	
11	Anganwadi Centre at Upper Hanalthung village	Khimiyang	Hanalthung	5.50	
12	C/O Community Hall at New Sallang village	Khimiyang	New Sallang	9.00	
13	C/O Multipurpose Cultural Hall including procurement of furniture at Longkey village	Khimiyang	Longkey	19.00	
14	Skill development and training for poultry & handicrafts	Khimiyang	Khimiyang	7.25	
15	Skill development and training for Plumber & House wiring cum electrician	Khimiyang	Khimiyang	7.25	
16	C/O T & D lines to electrify newly created CO HQ. At Kantang circle.	Khimiyang	Kantang Circle	20.50	
17	Development of Model village at Khimiyang village				
a)	C/o market shed at Khimiyang	Khimiyang	Khimiyang	10.00	
b)	C/o Multipurpose community hall with table tennis and badminton court	Khimiyang	Khimiyang	29.75555	
c)	C/o WBM road at Khimiyang	Khimiyang	Khimiyang	30.00	
			Block Total =	243.25555	
1	C/O CC step at Changlang Circle	Changlang	Changlang	7.77500	
2	C/O Porter track from Changra to Wotlom Circle	Changlang	Changra -Wotlom	10.00	
3	C/O Anganwadi Centre building Changra , Phungsa and Wotlom	Changlang	Changra Phungsa Wotlom	10.00	
4	Skill development and training for two wheeler repairing, house wiring cum electrician basic computer & carpentry	Changlang	Changlang	8.3250	
5	Installation of Street Light at Yatdam and Changlang Circle	Changlang	Yatdam, Changlang	10.00	State Share
6	C/O Playground at Wotlom, Kangla, New Sumlam	Changlang	Wotlom, Kangla, Kengkhu	9.00	State Share
7	Augmentation of water supply under Yatdam Circle	Changlang	Yatdam Circle	5.00	
8	Development of Model village at Phangtip village				
a)	C/o CC step at Phangtip	Changlang	Phangtip	7.75555	
b)	C/o Guest House	Changlang	Phangtip	20.00	
c)	C/o ANM quarters at Phangtip Health centre	Changlang	Phangtip	15.00	
d)	Construction of electrical augmentation & street light	Changlang	Phangtip	10.00	
e)	C/o approach road & boundary wall at Govt.ME school	Changlang	Phangtip	17.00	
			Block Total =	129.85555	
1	Renovation of suspension bridge over Namchik river in between Borsattam & Hetman village	Manmao	Borsattam / Hetman	5.00	

[Signature]
 Director (Planning)
 Govt. of Arunachal Pradesh
 Itanagar

Sl. No.	Name of the Sector and Schemes / Project	Location		Approved outlay of the scheme for current year	Remarks
		Block	Village		
1	2	3	4	5	6
2	Renovation of existing water lifting arrangement at Jairampur Township	Manmao	Jairampur	5.00	
3	C/O 3 Nos Ringwell at Longman village	Manmao	Longman	5.00	
4	Improvement of drinking water supply at Phinbiro I village	Manmao	Phinbiro-I	5.00	
5	Procurement of furniture for Tengmo Anchal Block (Tengmo ME/Hetlong/ New Dokpey)	Manmao	Tengmo, Hetlong & N/Dokpey	5.00	
6	C/O Drainage system at CHC Jairampur	Manmao	Nampong	5.00	
7	C/O Medical Staff Qtr at Manmao with water supply & electrification.	Manmao	Manmao	10.00	State share
8	C/O Bachelor Barrack at CHC Jairampur	Manmao	Nampong	7.00	
9	Procurement of 100 Nos of Piglets for Kamiao Anchal Block.	Manmao	New & old Kamiao & Dokpey	5.00	
10	Procurement of Sandalwood seedlings at Phinbiro-II	Manmao	Phinbiro-II	5.00	
11	Procurement of Acre nut seedlings at Manmao / Walangtoi & Longshang village 71 families.	Manmao	Manmao / Walangtoi / Longshang	5.00	
12	Procurement of Litchi seedlings Manmao / Walangtoi & Longshang village 71 families.	Manmao	Manmao / Walangtoi / Longshang	5.00	
13	C/O Large Cardamom shed with 3 Nos of Dryer at Tengman & Jotin Juda	Manmao	Tengman & Jotin Juda	6.50	
14	C/O Chain link fencing with MS gate around Community Hall at Manmao Town	Manmao	Manmao	5.00	State Share
15	C/O 2 Nos Community Toilet at Hetman village I	Manmao	Hetman	5.00	
16	C/O 4 Nos Community Toilet at Manmao Block under ZPM Manmao	Manmao	Manmao	5.00	
17	Skill development and training for basic computer & handicrafts	Manmao	Manmao	7.25	
18	Skill development and training for Plumber & House wiring cum electrician	Manmao	Manmao	7.25	
19	Replacement of damaged Poles including extension of LT line at Old Khamdu village	Manmao	Old Khamdu	5.00	
20	Extension of LT line at New Khamdu village.	Manmao	New Khamdu	5.00	
21	Extension of LT line at Chamro village.	Manmao	Nampong	5.00	
22	Upgradation of 5 KVA to 25 KVA Transformer and modification of LT line at Borsattam	Manmao	Borsattam	7.00	
23	Extension of LT line at Chumpon village	Manmao	Chumpon	5.00	
24	C/O one RCC type-II Qtr at Renuk ME School with water supply & electrification	Manmao	Renuk	9.00	
25	C/O RCC type School building for old Longtoi primary school with water supply & electrification.	Manmao	Old Longtoi	9.00	
26	C/O Boundary wall around St. Xaviers School Manmao Town	Manmao	Manmao	8.00	
27	Procurement of 100 Nos Piglets for Kavin Anchal Block	Manmao	Nampong	5.00	
28	Development of Model village at New Kamiao village				
a)	C/o health sub centre	Manmao	New Kamiao	15.00	
b)	C/o Multipurpose community centre	Manmao	New Kamiao	12.00	
c)	Community fishery ponds	Manmao	New Kamiao	15.00	
d)	Small scale industry unit	Manmao	New Kamiao	15.00	
e)	Promotion of organic farming	Manmao	New Kamiao	12.75555	
			Block Total =	230.75555	
1	C/O 500 Mtrs formation cutting from Tikhak Colony to Binon Colony	Nampong	Tikhak-Binon colony	6.00	
2	C/O Porter track from Lungpang to Lungtang village 20 KM	Nampong	Longpang-Lungtang	7.00	State share
3	C/O Hanging bridge over Nampong Nallah at Khamkai vill. (100 mtrs)	Nampong	Khamkai	8.00	
4	C/O one culvert at Nongkey	Nampong	Nongkey	5.00	State share
5	C/O one Ringwell at Nampong-III	Nampong	Nampong-III	5.00	
6	C/O Headwork and replacement of existing damaged pipe line at Namgoi	Nampong	Namgoi	5.00	
7	C/O Ringwell at Nampong -II	Nampong	Nampong-II	5.00	
8	C/o water storage tank at Machum-I 30000 Ltrs capacity	Nampong	Machum-I	5.00	


 Director (Planning)
 Govt. of Arunachal Pradesh
 It's

Sl. No.	Name of the Sector and Schemes / Project	Location		Approved outlay of the scheme for current year	Remarks
		Block	Village		
1	2	3	4	5	6
9	Procurement of Large Cardamom seedlings at Nongthey (12 unit)	Nampong	Nongthey-I	8.00	
10	Procurement of Large Cardamom seedlings at Namgoi	Nampong	Namgoi	5.00	
11	Procurement of Large Cardamom seedlings at Nongkey (30 units)	Nampong	Nongkey	8.00	
12	Procurement of Large Cardamom seedlings at Longvi	Nampong	Longvi	8.00	
13	C/O Community Hall at Rima village	Nampong	New Rima	8.00	
14	C/O Community Hall at Mossang Putok	Nampong	Mossang Putok	8.00	
15	Improvement of Tangsa Community Hall at Nampong with electric wiring	Nampong	Nampong	5.00	
16	Skill development and training for two wheeler repairing & Bee keeping)	Nampong	Nampong	7.2500	
17	Skill development and training for Poultry & Carpentry	Nampong	Nampong	7.2500	
18	Replacement of damaged 25KVA substation including extension of LT line at Horu Putok	Nampong	Horu Putok	10.00	
19	Special maintenance and replacement of electric pole at Nongkey	Nampong	Nongkey	8.00	
20	C/O SPT Teacher quater at Lungtang Primary School.	Nampong	Lungtang	7.50	
21	Preparation of 10000 Sqmtr Playground at Theremkan	Nampong	Theremkan	6.00	
22	Procurement of Solar street light for interior villages under Rima Putok Anchal block (Motongsa, old & N/ Longchong Tengpong)	Nampong	Rima Putok A / block	8.00	State share
23	Augmentation of 11KV HT line at Wintong, Longchong & Motongsa village	Nampong	Wintong / Longchong & Motongsa	8.00	
24	Development of Model village at Nongkey village				
a)	C/o Health Sub-Centre	Nampong	Nongkey	15.00	
b)	C/o Multipurpose Community Centre	Nampong	Nongkey	12.00	
c)	Community fishery ponds	Nampong	Nongkey	15.00	
d)	Small scale industry unit	Nampong	Nongkey	15.00	
e)	Promotion of Organic farming	Nampong	Nongkey	12.75555	
				227.75555	
1	C/O Rural Link Road within Songking village	Khagam	Songking	5.00	
2	C/O Link road from MV road to Health centre point at Gandigram village 400 mtrs	Khagam	Gandhigram	5.00	
3	C/O Inter Link Road at Dawodi village with WBM 300 Mtrs	Khagam	Dawodi	7.00	State share
4	Hanging bridge over:- i) Dilu river near Gandhigram village ii) Lamuchilu river at Sidikuh village iii) Fugolu river near Hazolo village iv) Hazolo river at Hazolo village	Khagam	Gandhigram, Sidikuh, Hazolo	16.00	
5	Hanging bridge over Nao-Dihing river between Phaparbari and Two-Hut village with RCC pillars (130 mtrs span)	Khagam	Phaparbari & Two-Hut	28.50	
6	C/o 10 Nos. Ringwell at Neotan village	Khagam	Neotan	8.00	
7	C/o 5 Nos ringwell at Injan and Panchum	Khagam	Injan & Panchum	5.00	
8	Boundary wall/fencing around Health centre Vijoynagar by angle post and barbed wire having length of 200 mtrs.	Khagam	Vijoynagar	7.00	
9	C/O CC irrigation channel at Namphai Singpho village	Khagam	Namphai Singpho	5.00	
10	Weekly bazaar shed at Namchik	Khagam	Namchik	16.00	
11	Market shed at Two-Hut village general ground	Khagam	Two- Hut	8.00	State share
12	C/o 5 Nos. Ringwell at Neirong and Namphainong village	Khagam	Neirong & Namphainong	5.00	
13	Development of playground at general ground Miao.	Khagam	Miao	9.00	
14	C/o & Development of playground at Namphai singpho village	Khagam	Namphai Singpho	5.00	


 Director (Planning)
 Govt. of Arunachal Pradesh
 Itanagar

Sl. No.	Name of the Sector and Schemes / Project	Location		Approved outlay of the scheme for current year	Remarks
		Block	Village		
1	2	3	4	5	6

15	Construction of 8 Nos. of ringwell at Sikao, songking, Nayang, Ningrang and New Khamlang.	Khagam	Sikao, Songking, Nayang, Ningrang & New Khamlang	10.00	State share
----	---	--------	--	-------	-------------

16	C/o CC irrigation channels 4 Nos. One each at Kuttum, Kaikhepathar, Jotinkaikhe and New Longkey.	Khagam	Kuttum, Kaikhepathar, Jotinkaikhe and New Longkey	17.00	
----	--	--------	---	-------	--

17 Development of Model village at Namphai Singpho village

a)	C/o Community hall	Khagam	Namphai Singpho	15.00	
b)	C/o Community urinal cum toilets	Khagam	Namphai Singpho	6.00	
c)	C/o link road within the village	Khagam	Namphai Singpho	20.00	
d)	C/o RCC culvert over Maithong nallah	Khagam	Namphai Singpho	12.75555	
e)	C/o RCC Hume pipe	Khagam	Namphai Singpho	5.00	
f)	C/o Plateform with GI pipe	Khagam	Namphai Singpho	5.00	
g)	Renovation of school building	Khagam	Namphai Singpho	6.00000	

Block Total = 226.25555

Proposals Recommended by BGFs

1	CONSTRUCTION OF GRAVELLED TRACK FROM RANGLUM TO BORDER PILLAR 168	KHIMIYANG	RANGLUM	30.50	
2	CONSTRUCTION OF GRAVELLED TRACK FROM JANGJI HAVI TO BORDER PILLAR 166	KHIMIYANG	JANGJI HAVI	30.50	
3	CONSTRUCTION OF GRAVELLED TRACK FROM JUDUNG JUDA TO BORDER PILLAR 170 & 171	MANMAO	JUDUNG JUDA	30.50	
4	CONSTRUCTION OF GRAVELLED TRACK FROM JANGJI HAVI TO BORDER PILLAR 165	KHIMIYANG	JANGJI HAVI	30.50	
5	CONSTRUCTION OF PCC ROAD CONNECTING RIMA ROAD AND MACHUM ROAD	NAMPONG	NEW DUKPEY	7.00	
6	PROVISION OF EXTENSION OF WATER SUPPLY UPTO COB NEW DOGPI	MANMAO	NEW DUKPEY	9.30	
7	PROVISION OF WATER SUPPLY AT VIJAYNAGAR TO BE EXTENDED UPTO COB VIJAYNAGAR	KAGAM	VIJAYNAGAR	9.30	
9	PROVISION OF WATER SUPPLY SCHEME AT PANGSAU PASS	NAMPONG	Machum II	6.00	

Sub Total = 153.60

Schemes approved under State Share 2016-17

1	C/o MIP at Phapharbari under Khagam CD Block	Khagam	Phapharbari	10.00	
2	C/o MIP at Sidiku under Khagam CD Block	Khagam	Sidiku	10.00	
3	C/o MIP at Gandhigram under Khagam CD Block	Khagam	Gandhigram	10.00	
4	C/o MIP at Daragaon under Khagam CD Block	Khagam	Daragaon	10.00	
5	C/o Land protection work at Mazaon under Khagam CD Block	Khagam	Mazaon	10.00	
6	C/o MIC at Ramnagar under Khagam CD Block	Khagam	Ramnagar	10.00	
7	C/o MIC at Two Hut under Khagam CD Block	Khagam	Two Hut	10.00	
8	C/o MIC at Hazaloo under Khagam CD Block	Khagam	Hazaloo	10.00	
9	C/o MIC at Daodi under Khagam CD Block	Khagam	Daodi	10.00	
10	C/o Land protection work at Gandhigram under Khagam CD Block	Khagam	Gandhigram	10.00	
11	C/o MIC at Top Hill under Khagam CD Block	Khagam	Hazaloo	10.00	
12	C/o MIC at Budh Mandir under Khagam CD Block	Khagam	Daodi	10.00	
13	C/o Land protection work at Two Hut under Khagam CD Block	Khagam	Gandhigram	10.00	

Sub Total = 130.00

[Signature]
Director (Planning)
Govt. of Arunachal Pradesh

264


Annexure - I

BORDER AREA DEVELOPMENT PROGRAMME (BADP)
ANNUAL ACTION PLAN FOR THE YEAR 2017-18

List of admissible schemes under BADP indicated by MHA.

TIRAP DISTRICT

Sl. No.	Name of the Sector and Schemes / Project	Location		Approved outlay of the scheme for current year	Remarks
		Block	Village		
1	2	3	4	5	6
1	C/O C.C steps at Thinsa Village	Khonsa	Thinsa	5.00	
2	Extension of water supply to adjoining areas of Khonsa township with 03 Nos Zonal Tanks of 70000 ltrs each and their connection with WTP & institutions at GHSS, Khonsa, 2 Mile Khonsa & Bank Colony Khonsa. (lat 27°5, long 95°34)	Khonsa	Khonsa	50.00	
3	C/O protection wall on Nallah in between DC's Office & District General Hospital, Khonsa.	Khonsa	Khonsa	5.36305	State share
4	C/O retaining wall and C.C steps at Tirathju. (lat 27°5, long 95°34)	Khonsa	Khonsa	5.18695	State share
5	Skill development in (a) Automic mobile mechanic-cum-driving-4 trainess 3months/600hrs outside state. (b) Beauty Culture and Hair dressing. 4trainess(3months) 600hrs outside state. (c) Basic Computer, 10 trainess, (4 weeks). (d) Embroidry and Piko, 4 (four) trainess.	Khonsa	All villages of Khonsa Block	8.32500	
6	C/o Additional classroom at Primary school, Kheti village	Khonsa	Kheti	10.00	State share
Block Total =				83.87500	
1	C/O C.C step at Old Kothin Village. (lat 26°56, long 95°25)	Dadam	Old Kothin	5.18695	
2	C/O CC steps at main road to Primary School at Upper & Lower Chinkoi. (lat 26°54, long 95°27)	Dadam	Chinkoi	7.80805	State share
3	C/o CC steps within Laho village	Dadam	Laho	5.00	
4	Procurement & installation of Large Cardamom Drying Unit with brick wall Warehouse at Dadam. (lat 26°55, long 95°28)	Dadam	Dadam	15.00	
5	C/o wet rice cultivation at Bera village	Dadam	Bera	10.00	
6	Skill development in (a) Automic mobile mechanic-cum-driving-4 trainess 3months/600hrs outside state. (b) Beauty Culture and Hair dressing. 4trainess(3months) 600hrs outside state. (c) Basic Computer, 10 trainess, (4 weeks). (d) Embroidry and Piko, 4 (four) trainess.	Dadam	All villages of Dadam Block	8.32500	
7	C/O 02 Nos. class rooms at Primary School, Hukan (As per SSA Norms). (lat 26°04, long 95°28)	Dadam	Hukan	10.00	
8	C/O 02 Nos smart classes at Govt. Secondary School, Dadam (against State Share). (lat 26°55, long 95°28)	Dadam	Dadam	7.55500	State Share
9	Procurement of Solar LED light for each household of Muktowa I & II villages. (at 26°4, long 95°25)	Dadam	Muktowa-I & II	5.00	
Block Total =				73.875000	
1	Extension of approach road from main road to Lonyan village. (lat 26°52, long 95°36)	Lazu	Lonyan	10.00	
2	C/O Foot suspension bridge connecting Lazu & Old Kothung over Sumhak River. (lat 26°32, long 95°33)	Lazu	Lazu & Old Kothung	10.00	
3	C/O approach road connecting Old Kothung & New Kothung. (lat 26°55, long 95°37)	Lazu	Old Kothung & New Kothung	10.00	State share
4	Provision of an Ambulance for Lazu Village (lat 26°54, long 95°35)	Lazu	Lazu village	8.00	


 District Planning Officer
 Govt. of Arunachal Pradesh
 Itanagar

Sl No.	Name of the Sector and Schemes / Project	Location		Approved outlay of the scheme for current year	Remarks
		Block	Village		
1	2	3	4	5	6
5	Procurement of large cardamom suckers from Spices Board Certified Nurseries and their Plantation at Lower Chinhan village. (lat 26°52, long 95°37)	Lazu	L/Chinhan	5.00	
6	Procurement of large cardamom suckers from Spices Board Certified Nurseries and their Plantation at Liangchan. (lat 26°52, long 95°33)	Lazu	Liangchan	7.82444	
7	Procurement & installation of Large Cardamom Drying Unit with brick wall Warehouse at Lazu. (lat 26°54, long 95°35)	Lazu	Lazu	20.00	
8	C/O Model Anganwadi Centre at Lazu Village. (lat 26°54, long 95°35)	Lazu	Lazu village	10.00	
9	Skill development in (a) Automic mobile mechanic-cum-driving-8 trainess 3months/600hrs outside state. (b) Beauty Culture and Hair dressing. 8trainess(3months) 600hrs outside state. (c) Basic Computer, 10 trainess,(4 weeks). (d) Embroidry and Piko, 6 trainess.	Lazu	All villages of Lazu Block	14.50	
10	Extension of L T Line at New Tutnyu village. (lat 26°57, long 95°36)	Lazu	Tutnyu	15.00	
11	C/O school building (SH: 02 Nos. class rooms) at Primary School, Lower Chinhan (As per SSA Norms). (lat 26°52, long 95°37)	Lazu	Lower Chinhan	15.17556	State share
12	C/O Hostel building for Girls at Secondary School, Upper Kolam. (lat 26°52, 95°37)	Lazu	Upper Kolam	32.00	
13	C/O toilet blocks and bathrooms for Girls Hostel at Govt Residential School, Barap. (lat 26°52, 95°33) (Lower Sinnu)	Lazu	Lower Sinnu	10.00	
14	Procurement of Solar LED Light for each household of Lazu Village. (lat 26°54, long 95°35)	Lazu	Lazu village	5.00	
15	C/O Community Toilet with water supply and overhead tank at Lazu Village. (lat 26°54, long 95°35)	Lazu	Lazu	9.50	
16	Development of Model Village at Lazu village				
a)	C/o CC road from PMGSY road to Lazu village entry point (600 mtr)	Lazu	Lazu	69.75555	
Block Total =				251.75555	

[Signature]
 Director (Planning)
 District Planning Committee
 Mangalore

**BORDER AREA DEVELOPMENT PROGRAMME (BADP)
ANNUAL ACTION PLAN FOR THE YEAR 2017-18**

List of admissible schemes under BADP indicated by MHA

LONGDING DISTRICT

Sl No	Name of the Sector and Schemes / Project	Location		Approved outlay of the scheme for current year	Remarks
		Block	Village		
1	2	4	5	6	13
1	Land development at Kaimoi village for shifting hilltop colony	Wakka	Kaimoi	10.00	
2	Cultivation of large Cardamom in Wakka village	Wakka	Wakka	6.00	
3	Cultivation of large Cardamom in Nginu village	Wakka	Nginu	6.00	
4	Cultivation of large Cardamom in Ngissa village	Wakka	Ngissa	6.00	
5	Cultivation of large Cardamom in Kaimoi village	Wakka	Kaimoi	6.00	
6	Cultivation of large Cardamom in Longkai village	Wakka	Longkai	6.00	
7	Cultivation of large Cardamom in Khanu village	Wakka	Khanu	6.00	
8	Cultivation of large Cardamom in Chop village	Wakka	Chop	6.00	
9	Cultivation of large Cardamom in Khogla village & Kampong village	Wakka	Khogla / Kampong	9.00	
10	Distribution of shed tree in large cardamom plantation area	Wakka	Wakka, Nginu	5.00	
11	C/o Transit camp in Wakka near Police Station, Wakka	Wakka	Wakka	10.00	
12	Computer training in all border blocks students of upper primary and secondary school and bead making of wakka block	Wakka	Wakka	14.50	
13	C/o one semi RCC teachers quarter, toilet set and kitchen at Upper Pry. School, Khanu	Wakka	Khanu	10.00	
14	Teachers quarter, toilet set and kitchen at Govt. Hr. Sec. School, Wakka	Wakka	Wakka	20.00	
15	C/o Boxing Ring Centre in Nginu village	Wakka	Nginu	10.00	
16	Provision of Solar Home lighting system for Chop village	Wakka	Chop	4.50	
17	Development of Model village at Chongkhaw village				
a)	C/o 5 unit bachelor barrack for Teachers in Chongkhaw	Wakka	Chongkhaw	20.75555	
b)	Construction of Community Hall for Chongkhaw village	Wakka	Chongkhaw	20.00	
d)	Cardamom cultivation at Chongkhaw village	Wakka	Chongkhaw	5.00	
e)	Terrace farming in Chongkhaw village	Wakka	Chongkhaw	10.00	
f)	Afforestation in catchment area of water source	Wakka	Chongkhaw	2.00	
g)	C/o CC footpath to graveyard	Wakka	Chongkhaw	2.00	
		Block Total =		194.75555	
1	C/o 03 Nos RCC slab culverts at Votnu village	Pongchau	Votnu	10.00	
2	C/o RCC concrete cement step at K/Noksa village	Pongchau	Kamhwa-Noksa	8.00	
3	C/o type-I quarter for Medical staffs, Kamhwa Noknu, Pongchau	Pongchau	Kamhwa-Noknu	15.00	
4	Repair and maintenance of Sub-centre, Konnu & construction of water tank for CHC Pongchau	Pongchau	Konnu / Pongchau	9.00	
5	Procurement of composite portable diagnostic lab including battery backup with rechargeable solar power, BMI Kit, ECG and data management laptop	Pongchau	Pongchau	7.50	
6	Cultivation of Large cardamom in Pongchau village	Pongchau	Pongchau	6.00	
7	Cultivation of Large Cardamom in Bonia village	Pongchau	Bonia	6.00	
8	Cultivation of large Cardamom in Kamhwa-Noknu village	Pongchau	Kamhu-Noknu	6.00	
9	Cultivation of large Cardamom in Kamhwa-Noksa village	Pongchau	Kamhwa-Noksa	6.00	
10	Cultivation of large Cardamom in Konnu village	Pongchau	Konnu	6.00	
11	Cultivation of large Cardamom in Konsa village	Pongchau	Konsa	6.00	
12	Cultivation of large Cardamom in Khasa village	Pongchau	Khasa	6.00	
13	Cultivation of large Cardamom in Votnu village	Pongchau	Votnu	6.00	
14	C/o Forest nursery at Pongchau	Pongchau	Pongchau	6.00	
15	Computer training in all border blocks Upper Primary School and Secondary School of Pongchau block and Bead making training	Pongchau	Pongchau	14.50	
16	Installation of 100 kv transformer at Konnu & installation of Solar street lights in Govt. Hr. sec School, Pongchau	Pongchau	Konnu / Pongchau	9.00	
17	C/o teachers quarter at Govt. Hr. Sec. School, Pongchau	Pongchau	Pongchau	20.00	
18	C/o semi RCC teachers quarter in konsa	Pongchau	Konsa	10.00	
19	Repair and maintenance of boys and girls hostel and providing of computer/printer/Solar inverters/PA system/Projector at Upper Primary School Pongchau, Kamhwa-Noknu & Khasa	Pongchau	Kamhu-Noknu	8.00	
20	Development of Model village at Jagan village				
a)	C/o 1(one) teachers quarter at Jagan	Pongchau	Jagan	20.25555	
b)	Procurement of electrical poles at Jagan	Pongchau	Jagan	2.00	

Sl. No.	Name of the Sector and Schemes / Project	Location		Approved outlay of the scheme for current year	Remarks
		Block	Village		
1	2	4	5	6	13
c)	C/o Community Hall at Jagan	Pongchau	Jagan	20.00	
f)	Providing of Computer/printer/Generator/PA system/Projector with electrical connection and renovation of Lower Pry. School Jagan	Pongchau	Jagan	5.00	
g)	C/o CC bridge at Chingdan Colony	Pongchau	Jagan	5.50	
			Block Total =	217.75555	
1	C/o Water tank at Pamsa Tikhot, Niauxa village	Niauxa	Niauxa	5.00	
2	C/o additional room for X-ray facilities in CHC, Longding and prouement of generator	Niauxa	Longding	5.00	
3	Procurement of composite portable diagnostic lab including battery backup with rechargeable solar power, BMI kit, ECG and data management laptop	Niauxa	Longding	7.50	
4	C/o Boundary wall at Govt secondary school, Longding	Niauxa	Longding	5.00	
5	Renovation of agriculture shed in Longding	Niauxa	Longding	6.05	
6	C/o forest nursery at Tissa	Niauxa	Tissa	6.00	
7	Two wheeler training at Longding	Niauxa	Longding	8.325	
8	Procurement of LED Highmast lighting system and LED (23 W) lights for Longding Township	Niauxa	Longding	8.00	
9	C/o one teachers quarter at Maihua	Niauxa	Maihua	15.00	
10	Renovation of Old School building, GHSS, Longding	Niauxa	Longding	10.00	
11	Development of Model village at Longkhaw village				
a)	C/o additional classroom at Longkhaw Primary School	Niauxa	Longkhaw	30.25560	
b)	C/o community centre at Longkhaw	Niauxa	Longkhaw	19.50	
c)	C/o bachelor barrack for Teachers at Longkhaw	Niauxa	Longkhaw	20.00	
			Block Total =	145.63060	

Proposals Recommended by BGFs

1	PROVISION OF 150MM THICK PCC FOOTPATH (2X4 OF 20MM GRADED STONE AGGREGATE INCLUDING EARTHWORK ETC COMPLETE) AT ROAD APPROACHING TO COB NIUSA.	NIUSA	NIUSA	7.10	
2	PROVISION OF 18 WATT SOLAR STREET LIGHT ALONG APPROACH ROAD AND PERIPHERY OF COB WAKKA	WAKKA	WAKKA	5.00	
3	PROVISION OF WATER SUPPLY SCHEME AT WAKKA VILLAGE TO BE EXTENDED UPTO COB WAKKA	WAKKA	WAKKA	9.30	

Sub Total = 21.40

[Signature]
 Director (Planning)
 Govt. of Arunachal Pradesh
 Dispur