

**GOVERNMENT OF ARUNACHAL PRADESH  
FINANCE, PLANNING & INVESTMENT DEPARTMENT  
(PLANNING & INVESTMENT DIVISION)  
A.P. CIVIL SECRETARIAT:: ITANAGAR**

Annual Development Agenda, 2017-18

Department: Rural Works Department

(Rs. in lakh)

Sl. No.	Particulars	ADA, 2017-18	RE, 2017-18	Remarks
1	2	3	4	5
I	Post Budget Surrendered	0.00	15212.82	
II	Road & Bridges			
	Normal Development Activities			
(a)	On-going schemes			
1	Installation of GIS based Satellite imagery system of Project monitoring Metrological station	39.00	39.00	
2	C/O Proper Link road upto black topping with culvert within Momong and Naung village	40.00	40.00	
3	C/o RCC Ty-III quarters at Tawang 2 units		13.50	
4	C/o quarter cum office for J.E Jang Section		7.50	
5	C/o Type-II quarters -2 Nos at Lumla		7.50	
6	C/o Type-III quarters at Lumla		9.75	
7	C/o Type-IV quarter at Lumla		11.25	
8	Renovation and Extension of DRDA hall for EE ofice staff i/c HA room , cashier room , & toilet at yupia		36.00	
9	Extension of GIS building, RWD Itanagar.		27.00	
10	Shifting and reconstruction of Soil Laboratory at Poma.		4.50	
11	C/O Office building for CE ( W/Z) at Vivek Vihar RWD complex (Ph-I)		10.00	
12	Repair & renovation of Sub Division Office, Qtr under Sagalee sub division		27.00	
13	C/O office building for EE RWD, Sagalee ( Ph-I)		25.00	
14	C/o Transit Camp for RWSD Taliha at Tasu Lingram under EAC HQ Taliha		10.00	
15	C/o Govt. Quarters for RWD Department at Pangin (T-III : 1 no)		10.00	
16	C/o Storm water drain near veterinary dispensery, Tawang		15.00	
17	C/o C.C drain near Bathkorshcng(S&G)		6.00	
18	C/o retaining wall at Tepsha Tawang-		22.50	
19	Soiling & BT of Ringyang to Secondary School, Lhou via Shakpaleng		12.00	
20	C/o CC pavement from Govt. Hr. Secondary School Tawang road to Fishery Colony		10.50	
21	C/o R/Wall at New Market, Tawang		4.05	
22	C/o R/Wall & CC Drain at Bomja		7.50	
23	C/o road from Grenghar Hot Spring to Burial Ground		15.00	
24	C/o Storm Water Drain & Retaining wall under Lumla Sub-Division		75.00	
25	C/o Storm water & Retaning wall under Dudunghar Circle		60.00	
26	C/o RCC Culvert 6 mtrs Span, Wall & Drain at Kharma Road		30.00	
27	C/o approach road from Zemithang town Tourist Lodge		15.00	
28	C/o Rural link road from BRTF road to Kudung		40.00	
29	C/o CC step & Drain from Bletteng to Thangbrang		7.50	
30	C/o Approach road from PMGSY road to Thongleng Cultrual Centre		9.00	
31	C/o Retaining wall at Chuk village		12.50	
32	C/o Storm Water Drain and Wall at Dirang		20.00	
33	C/o Retaining wall at Bomdila Industrial Colony		12.50	
34	C/o Protection wall at Bank Colony(Sahara Tyres area)		20.00	
35	C/o of Road from Betchilling to Malaichur		25.00	



(Rs. in lakh)

Sl. No.	Particulars	ADA, 2017-18	RE, 2017-18	Remarks
1	2	3	4	5
36	C/o CC Pavement from RR hill to kali Basti upper bomdilla		37.50	
37	Renovation of WRSB over Pachuk river under Waping Camp		9.00	
38	C/o RCC Protection Wall near Hari Bridge, Seppa		7.50	
39	C/o Culvert 20 Nos. at Sangbia Paffa PMGSY road		101.50	
40	C/o Road from Bameng Secondary School to Chanmari Bameng		67.50	
41	C/o Suspension bridge over Pakke river between Waii to Bameng		67.50	
42	C/o WRSB over Sebe river at Jokhio village		27.00	
43	C/o Retaining Wall near Solung Miji resident Type-III Colony at Seppa		13.50	
44	C/o Porter Track from Chambang Leya to Pakar		18.00	
45	C/o Mule Track from Lada to Wakke		10.00	
46	C/o Suspension bridge from Dungkho to Lada over Pachuk river		25.00	
47	C/o Suspension Bridge over Waging river		27.00	
48	C/o Porter Track from Nampe to Lamnio to Waram Sario & Saria, Langchu Dao		27.00	
49	C/o Wire Rope Suspension bridge over Waping river between Drakshi & Lada HQ		35.00	
50	C/o Porter Track from Loffa village to Pakoti		7.50	
51	C/o Porter Track from Bana to Seppa road Watey village		7.50	
52	C/o Protection Wall at Pacha river near Middle School Pacha		7.50	
53	C/o Protection Wall at Seppa IB		13.50	
54	C/o Protection wall from Lamruk Colony, New Seppa		9.00	
55	C/o Protection Wall at Riga Camp		10.00	
56	C/o Suspension bridge over Pachuk river between Talo village to Bameng HQ		70.00	
57	C/o Suspension bridge over Pachuk river between Pio to Lada		75.00	
58	C/o Porter track from Sangbia village to Chagia Camp via Dombomyar (5 kms)		13.50	
59	C/o Porter from Lotam camp to sangbia via Hajisi, Watte, Doniyimo, Changterang (8kms)		18.00	
60	C/o Porter Track from Sangbia to Paffa 18 kms		27.00	
61	Renovation of WRSB over Waram river at Lamnioa and Waram village 30 mtr.		9.00	
62	C/o CC Pavement & CC drain, Khenewa road to Pordung village 4 km		110.00	
63	C/o Motarable road from Bameng to Tara		100.00	
64	C/o Porter Track between Riga Camp to Lorah village		20.00	
65	C/o Mule Track from Khenew to Pangia		25.00	
66	C/o Protection wall at Bevo Colony Seppa to Chayangtajo road		9.00	
67	C/o Mule Track between lada HQ to Changkam-pong		50.00	
68	C/o CC Step from Seppa town to Aato-Polo Colony, at Buddhist Temple		7.50	
69	C/o Suspension bridge at Lamnio & Veo		22.50	
70	C/o protection wall at Kochi Naba, Boso Colony		9.00	
71	C/o Retaining Wall & Boundary Wall around Land of Kage Beyong		27.00	
72	Maitenance of Suspension bridge over Pachuk river in between Sachung and Tawe village		13.50	
73	C/o Approach road from New DC Bunglow main road to BSNL Tower		12.50	
74	C/o Suspension bridge over Wabe river between Upper Leyak to Lower Leyak.		50.00	
75	Diversion from PMGSY old road NH-229, 15 km point Seppa Sagalee road to Sebba		25.00	
76	C/o WRSB over Pacha river at Yachi Morang under Donigoan		30.00	
77	C/o approach road from Seppa Sebibo road to Palang Sangrane		22.50	



(Rs. in lakh)

Sl. No.	Particulars	ADA, 2017-18	RE, 2017-18	Remarks
1	2	3	4	5
78	Protection wall at Tajeyar at Londa village		60.00	
79	Protection wall at Type-II colony at Seppa		13.50	
80	Protection wall at KG School type-III colony Seppa		45.00	
81	C/O CC approach road at Loffa road to Pacha Meorang (1 km)		10.00	
82	C/O River training work at Pare River near 54 Km Point at Kremapao PMGSY road		12.50	
83	WRSB over Kameng river under Tallang		40.00	
84	Upgradation of road from Bana to Sila village		7.50	
85	C/o Land protection wall at Khenewa town		70.00	
86	C/o Land protection wall at Bameng town		70.00	
87	C/o Land protection wall at Lada CO HQ.		63.99	
88	C/O Protection wall in bebo colony Seppa at higher secondary teacher qtr area		13.50	
89	C/O Porter tract from Yangfo to Jattam solu		6.50	
90	C/O PWD Passang road to RWD complex Chayng Tajo- Ph-I		6.25	
91	C/o protection wall at Museum colony Itanagar		54.00	
92	C/o protection wall at Dariya Pahar, Itanagar		72.00	
93	C/o protection wall at Hollongi		55.00	
94	C/o CC footpath Niti Vihar to Labour Colony & CRPF camp Sinki View and retaining wall at Upper Niti Vihar		18.75	
95	C/o CC pavement road from Jollang to Paga Tara		45.00	
96	C/o RCC protection wall at Lekhi village (45 mtr)		22.50	
97	C/o protection retaining wall Senki Park near PWD road end (35 mtr)		18.00	
98	C/o CC pavement road from CRPF shiv mandir point to Revival Church ( Senki View)		22.50	
99	C/o protection wall at Tanda Nallah at hollongi		10.00	
100	C/o protection wall at karmajuli at karsingasa		95.00	
101	C/o Protection wall at Yupia		13.50	
102	C/o protection wall at kankar Nallah		6.75	
103	C/o protection wall at Gandhi Nallah, Hollongi		25.00	
104	C/o RLR from PMGSY road to lower gorubanda , Banderdewa		6.75	
105	C/o Retaining Wall near Science Centre, IG Park Itanagar		27.00	
106	Protection Wall near Punjabi Dhaba, Itanagar		9.00	
107	C/o protection wall at yamaso nallah, Abotani Colony Itanagar		145.00	
108	C/o WRSB over Chimpu River between VKV/WRD Colony to Biru Colony		27.00	
109	C/o approach road RRM retaining wall at T&Y Datt village		27.00	
110	C/o retaining wall at Nyokum Lapang		18.00	
111	C/o retaining wall at back side of State Library		73.00	
112	C/o retaining wall at Upper C Sector		22.50	
113	C/o RLR from Basar Nallah Govt. Middle School Bridge Point to Mebiaso Village		10.00	
114	C/o Road from Bro road to Orange Horticultural garden Hawa Camp		22.50	
115	C/o protection wall at Chimpu RWD Colony		10.00	
116	C/o Protection wall and Boundary wall for Qtr. No. 35 III at Vivek Vihar.		5.00	
117	C/o boundary wall (12 mtr) around Qtr. No. 55, Type-II, at 'H' sector		11.25	
118	C/o Retainal wall and CC Drain & Culvert to protect Medical Sub-Centre and nearby Building at Papu Village, Naharlagun		13.50	
119	C/o Retaining wall at Lekhi village behind Kipa marble store		47.50	
120	C/o Boundary wall, approach road and protection wall, of RWD quarter No. 03, type -III at chimpu i/c extension of type II Qtr and Retaining wall at Sanglo putu		15.85	
121	C/o Storm water drainage at lower 'C' sector itanagar.		22.50	



(Rs. in lakh)

Sl. No.	Particulars	ADA, 2017-18	RE, 2017-18	Remarks
1	2	3	4	5
122	Renovation of suspension bridge over Pachin between Sood village and Prem nagar Naharlagun with river training walls.		17.50	
123	C/O Retaining wall at Near Raj Bhawan Helipad, Itanagar		4.50	
124	C/O Road from Batt village to Kora Happa( 1.5 Km)		25.00	
125	Protection wall cum storm water drainage at Papu-I village		63.00	
126	Protection wall at transport colony Naharlogun		36.00	
127	Retaining wall cum protection work industrial colony at chandranagar		100.00	
128	C/O CC pavement road at Senki Park Itanagar		5.00	
129	Retaining wall cum protection work F sector near filling point		11.25	
130	Retaining wall behind Power Grid at Nirjuli		27.50	
131	C/O Link road to Sepia at Jollang village(0.5 km)		11.25	
132	Retaining wall Jollang stream near Opum house.		6.25	
133	C/O protection work near IAS colony		15.75	
134	Retaining cum Protection wall Borapani river WRSB down side at Pachin colony (ph-I)		73.00	
135	C/O Road from upper Lekhi Village to Seppa colony at Karsingsa (1.50 km)		11.25	
136	C/o retaining wall at Jully near Central Jail		18.00	
137	Storm water drain cum protection wall at 'F' sector 'Ward No. 11'		22.50	
138	Storm water drain cum protection wall near tri-junction at Papu Nallah		22.50	
139	C/o Approach road from National Highway Holongi road to Holongi Nyishi village i/c culvert (3.00 km)		140.00	
140	River training work at Dhan Mela Happa		25.00	
141	Protection wall near Sepia nallah		3.75	
142	River training work near model village Gollo nalah Naharlogun		20.00	
143	C/O Protection work 120mtr at holy cross school Nyokum Lapang		20.00	
144	Improvement of RCC boundary wall & renovation of Chief Engineer's Office (Eastern Zone. CC flooring) & construction of security guard room/parking/protection wall		22.50	
145	Installation of GIS based Satelite imagery system of Project monitoring Metrological station		33.00	
146	C/o Porter track from Gotopu to Pepso (30 km)		15.00	
147	C/O approach road & security fencing from transhighway to Magazine building at Sagalee		20.00	
148	Improvement & renovation work various RLR under sagalee ( 10Nos) Lenth- 20 KM		75.00	
149	C/o Road from Manpolyang PMGSY road to Doby Ph-I		33.00	
150	C/o road from Nara Pabu to Kimelya Agyang (+) CC Drain from Hong village main road to Duku Village & protection wall at Hari burial ground.		15.00	
151	C/o road from Quarry line to Halyang Siigang-3 KM		30.00	
152	Concrete pavement of 40 nos Myoko Yugyang at Hari/Kalung/Reru/Tajang.		20.00	
153	C/o Porter track from Sia Piro to Chillang via Takhe Kotu (25 kms.)		15.00	
154	C/o road from Halipad PWD road to Jach Putu (Yachuli)		37.50	
155	C/o Road from Kelyia to Rakung Dango		25.00	
156	C/o of Porter track from Riiko Aha to Saaru via maling and Pai.(30 kms)		42.50	
157	C/o Storm water drainage at Kudung Barang & Grace Baptish church.		20.00	
158	C/o CC Plateform of Myoko Yugyang under Taru ,Kago,Yailyang ,Taro Taku and Taru.		31.50	
159	C/o 10 Nos. Minor slab culvert at Lanchi and Siilang and CC footpath at siilang Limpu and Kaming Swko subu.		22.50	




(Rs. in lakh)

Sl. No.	Particulars	ADA, 2017-18	RE, 2017-18	Remarks
1	2	3	4	5
160	C/o Bridge over river Sia between Hari and Kalung village.		10.00	
161	C/o storm water drainage at Pyagang Leyu, Nada and Taro-Taku village.		18.75	
162	Improvement of Siiro to Manipolyang road.(1km)		12.50	
163	Road from Yaath to Siya PWD road ( Hari )1.5 Km		45.52	
164	Road from Hari Bonw Nyatu to Sigyakotu-Manupolyang road		42.98	
165	Road from Hugubo to Sigyakotu-Manupolyang road at Hari village(2.5 Km)		42.98	
166	C/O road from PMGSY road to Pare Ami and C/O Road from BRO road to Yahibo Hagiya		92.50	
167	C/O road from Libya to Sia Geka		37.50	
168	CC footpath Nada polang, renovation of Polang sukung, Hidu agya, Simo arang, Tanyo Siigo & myochi Siigo		20.00	
169	C/O porter track from Sipyu to Digilara		7.50	
170	C/O Road from Medical colony to ALC line Hilltop		25.00	
171	C/o porter track from Twchey to Jilyu & protection wall at Midey		12.50	
172	C/O Approach road from Hari hapiya PWD road to pussang Sadi at Yasibo		4.50	
173	C/O Storm drainage work at Gaano & extension of wall at Kojipaker		27.00	
174	C/O Approach Road from Kardo PMGSY road to Primary school		13.50	
175	C/o foot suspension bridge at Siyo point in between Gimba to Nyomu village		21.25	
176	C/o link road at Bokam vllage under Palin Circle		21.25	
177	C/o approach road from BRTF road to Chomi to Middle School Chomi		25.00	
178	C/o Porter track from Sango village to Lungsa (Circle HQ) via Lower Sango Niokilanghi village (Ph-I)		25.00	
179	C/o Foot suspension bridge over river pale at siyo Lodo point between langha to Bogu village		7.50	
180	C/o protection wall RWD office to Daporijo		6.25	
181	C/o road from Nyomko colony to Leruk village (2.50 km)		17.50	
182	C/o CC steps Ayingmuri Bridge to Dingsar village under Nacho Circle		7.50	
183	C/o Porter track Bobiya ato Tenga-Lingne.		3.00	
184	PMGSY road of Baring Nungnu road Point to Deogo kamda Village 5 Km (Taliha)		15.00	
185	C/o School to Sikarijo Village (CC drain)		12.50	
186	WRSB over Sichi River at Riamuk village (50 mtrs.)		15.00	
187	P/Track sekoro Via Jeram village, Butak, Motu, Lamdik and Sikom		15.00	
188	C/O Suspension bridge over Sho river to join Ebo village with Page Nala ADC HQ under Taliha		7.50	
189	C/o WRSB over Sichi river Sibe Singgu at Riamuk village		12.50	
190	C/o WRSB over Singum river at Tali Rijo Ayanirin village (50.00 mtr.)		12.50	
191	C/O SB to connect Nipu- Nidak village under over Yo Koro		17.50	
192	C/O Approach road with CC pavement to PHC Baririjo		12.50	
193	C/O WRSB over Siber river at Gung som, Jingba rai		10.00	
194	C/o road BRTF road Ichi { Widening ,Soiling ,metalling & CD Works}		25.00	
195	C/o road BRTF road from Garo Gensi PWD road to New Takso village		37.50	
196	C/o retaining wall at Ruy under Kamba Circle		12.50	
197	C/o Road from Pagja village(Juridin) to Langwith area		25.00	
198	C/o Wall, Drain & CC Step at Mechuka		10.00	
199	C/o WRSB over Siru river between seretali & Sirutal via Gemo – Moku.		12.50	
200	C/O Approach road from Liromoba Town to Parker rijo ( 2 Km)		25.00	
201	C/O RLR to Pushi Nyorak village( Full stage)		50.00	



(Rs. in lakh)

SI. No.	Particulars	ADA, 2017-18	RE, 2017-18	Remarks
1	2	3	4	5
202	C/O Protection wall at Sigen rijo under Tirbin		10.00	
203	C/O Boundary wall with gate for RWD Division Office at Aalo		18.75	
204	C/O CC pavement road from BRTF road to FSB point at Siji village		10.00	
205	C/O WRSB over Hoo river at Komso of Igo- Kato village		7.50	
206	C/o WRSB over Si-Bui rivr to connect Isi-Chiko and Lipu Nansi, Chapo and Piri		7.50	
207	C/o Suspension bridge over Sigen river inbetween siberiti to Gingi ( Likabali)		12.50	
208	C/o retaining wall at Damstang aring/Lakchi area in Nobuliang village		10.00	
209	C/o WRSB over Shite River between singh to GMS Siga		7.50	
210	C/o RLR from PLT road to Rajong Chongkong WRC Field Mirim village		20.00	
211	C/o Retaining wall at Minggu Nalah		20.00	
212	C/o road from 14 km point to PLT Road,Pasighat		7.50	
213	C/o RLR at RWD colony Near Siang Model School		7.50	
214	RLR Takikalung		7.50	
215	C/o protection wall at D-Ering middle school, pasighat		7.50	
216	C/O Infrastructure development in 36 Nari koyu assembly constituency under Ramle Banggo CD block		10.00	
217	C/O Road from Dambak to Tedok Ditung, Clo Road from Dambuk to Dasing, C/O Road from Boleng to Moying, C/O RLR at Akoko, C/o RLR at Emmuli village		36.25	
218	C/O Road from BRTF road to Kato Yorbe and Gasum Hort Garden		12.50	
219	Link road at Korunu, Lower dibang Valley		12.50	
220	C/o Paya to New Hatiduba -4 Kms		37.50	
221	C/o Phameng to Phauneng Buddish Mandir		17.50	
222	Link road for Pomliang and Hucheliang		12.50	
223	C/O Proper Link road upto black topping with culvert within Momong and Naung village			
224	C/O FSB over lohit river connecting Yasong to Kalin village		10.00	
225	C/O CC step from main road to Sarti village		3.00	
226	C/O CC steps at Wahal from PMGSY road to Wahal village		2.50	
227	C/O FSB from Tapang to Kasanlat village		5.00	
228	FSB bridge over Towai river connecting Towai to Mohikong village		2.50	
229	C/O CC steps at Naraliang village		2.50	
230	C/o culvert over Charai nallah at Duiliang village		0.38	
231	FSB over Lohit river connecting bah to Wartu village		2.50	
232	C/O CC steps from PWDroad to Duiliang village		0.75	
233	C/O CC steps at Kharangliang village from Primary school to Khrangliang		1.50	
234	C/O protection wall over Chi nallah at Machinma village		1.25	
235	C/O CC steps from PWD road to Chirang village		1.50	
236	C/o Culvert at Amliang village VKV to Lower Amliang		1.00	
237	C/O CC from Hawaka to Chirpu bridge point		2.50	
238	C/O FSB over Halong river to connect Gab village and Hawaiiang village		1.25	
239	C/O Approach road from Walong main road to Airport		3.75	
240	C/o Foot suspension bridge at Nyang old Plone Ningrang & New Khamlang		25.00	
241	C/o RLR New Chingsa to Budhist mandir Kharsag-1.5KM		12.50	
242	C/o Boundary Wall around RWC Complex, Miao		12.50	
243	C/O RLR from New Chingsa to Songkho Pani Village ( 3 Km) (FC, 2Nos culvert )		17.50	
244	Renovation and Extension of SE Office Miao i/c boundary wall		25.00	
245	C/o Suspension bridge over Wanghetamo River in between old Katang and Old Lalwang		17.50	




(Rs. in lakh)

Sl. No.	Particulars	ADA, 2017-18	RE, 2017-18	Remarks
1	2	3	4	5
246	C/o WRSB at Longsam under Kanubari Division		12.50	
247	C/O New road from Deomali-Dirak road to Jumdang at Deomali sub division of Tirap district		25.00	
248	Model village (infrastructure development)			
	1. Tawang		75.00	
	2. Tawang		75.00	
	3. Tawang		75.00	
	4. Seppa		75.00	
	5. Seppa		75.00	
	6. Seppa		75.00	
	7. Seppa		75.00	
	8. Seppa		75.00	
	9. Ziro		50.00	
	10. Namsai		75.00	
	<b>Sub-Total (a)</b>	<b>79.00</b>	<b>6579.00</b>	
<b>(b)</b>	<b>New schemes</b>			
1	C/O DPIU-II office building at Lumla	19.50	19.50	
2	C/O RCC T-III qtr for RWD staff at Lumla (4 units)	26.40	26.40	
3	C/O Boundary wall around AE qtr Lumla	6.00	6.00	
4	C/O Multipurpose Auditorium at Trillam	30.00	30.00	
5	C/O Multipurpose Auditorium at Gispu	45.00	45.00	
6	C/O Gambura office building at Yangse Bana	1.80	1.80	
7	C/O AE sub- division office building at Chayangtajo	30.00	30.00	
8	Electrification of RWD sub division at Sango	2.00	2.00	
9	C/o JE Qtrs at Baririjo, Dumporijo & Gusar( 1 each)	27.00	27.00	
10	C/o PIU-III Office & Residential Building at Dumporijo	21.00	21.00	
11	C/O CC step to Zurchung Gonpa	11.00	11.00	
12	C/O Road from Socksten school to Barding village	45.00	45.00	
13	C/O Approach road to Lumpho village	33.75	33.75	
14	C/O Road from BRTF road to Tсандung village via Tashi Tser village	45.00	45.00	
15	Supply, Fixing and installation of Ms Sign boards within Lumla Township(Ph-I)	25.00	25.00	
16	C/O Road from BRTF Lumla Taksang road to Gamgma Lumla	25.00	25.00	
17	Upgradation (PH-I) of road from Dudunghar to Momang culture centre	37.50	37.50	
18	C/O Road from PWD road Famla to Shependung village ( 600 Mtr)	15.00	15.00	
19	C/O Road from BRTF road Bomdir to Belem rong Tawang	37.50	37.50	
20	C/O Porter track from Sakyur to Daimit ( 5 Km)	7.50	7.50	
21	C/O Porter track from Mangnam to Mangrap(7 Km)	8.75	8.75	
22	C/O CC step cum CC pavement from Gispu village to Shenrangdung culture centres ( 5 KM)	10.00	10.00	
23	C/O CC Step cum CC Pavment from BTK village to Khobleteng village (3 KM)	5.75	5.75	
24	C/O RCC wall at PMGSY road near Rho village	5.68	5.68	
25	C/O Link road between BRTF road to Gomphe-fu	16.14	16.14	
26	C/O CC step from Langateng to Gyamdong	3.25	3.25	
27	C/O CC drain from Kaymang to Khamling	1.00	1.00	
28	C/O RRM wall at PMGSY road near Rho village	4.99	4.99	
29	C/O Storm water drain and R/Wall at Tapovan colony Tawang	50.00	50.00	
30	C/O CC step , CC Pavement from Poito to Arbisheng	25.00	25.00	
31	C/O R/Wall , Drain and CC step at Lumla	50.00	50.00	
32	C/O Drain and wall at Kyableng Tawang	12.50	12.50	
33	C/O Bridge at Khatgrep Zemithang	12.50	12.50	
34	C/o Internal link road at Ditchik - 1.5 KM	20.00	20.00	
35	C/o Protection Wall near Power House Bomdila	4.00	4.00	
36	Improvement of road from BRTF road to Shyamipam, West Kameng District	6.00	6.00	
37	Rural Link road for Bichom Village	6.00	6.00	
38	C/o Protection wall at police Colony, Bomdila, West Kameng Distt.	6.20	6.20	



(Rs. in lakh)

Sl. No.	Particulars	ADA, 2017-18	RE, 2017-18	Remarks
1	2	3	4	5
39	C/o Protection wall at backside hydro power office, new bomdila	6.00	6.00	
40	C/o Boha to Bechelling road (for completion of formation cutting of missing link between Boha & Bechelling)	6.00	6.00	
41	C/o Boundary Wall of RWD sub Division Office at Bomdilla	6.00	6.00	
42	C/O Approach road from main road to industrial area Tippi	20.00	20.00	
43	C/O CC Pavement road Balukpong Changte to Lapang Hunda	16.00	16.00	
44	C/O R/Wall and storm Water drain at Dirang	30.00	30.00	
45	C/O of a RLR from Main road to Donsum village of Senge	6.00	6.00	
46	C/O Internal link road from 25 Km point to Mandla Top area	50.00	50.00	
47	Renovation of WRSB in various location Dirang- Sange, chug bridge, Zhingke, Namthung , sangti Bishum phudung , Khasso, Rahung , Dirang HQ & Dirang village	20.00	20.00	
48	C/O footpath from co-operative road to Kameng valley school at Rupa	4.55	4.55	
49	C/o Compound Wall at Hr. Sechool Chayangtajo (300mtrs)	7.50	7.50	
50	C/o Protection Wall at Upper ALC Colony Seppa	5.00	5.00	
51	C/o Steel Bridge over Pakke river -80 mtrs span	75.00	75.00	
52	C/o Mule track between Sangbia village to Chayangtajo road	2.50	2.50	
53	C/o Porter Track at Sangbia to jawah	3.75	3.75	
54	C/o Rural Link Road between Lorah to 40 mile -6km	75.00	75.00	
55	C/o Rural Link road Raje village to Jawah Camp 6 km	75.00	75.00	
56	C/o Mule Track between Base village to Sachung village 40 km	7.50	7.50	
57	C/o Mule Track between Rawa village to Jha village -50km	8.75	8.75	
58	C/o Rural Link road between Jomoh village to Walang -7km	75.00	75.00	
59	Approach road 40 mile	7.50	7.50	
60	C/o Protection wall at Pacha Sabo -Pakke Point	5.00	5.00	
61	C/o Protection wall at Kameng Tampa Colony Seppa	5.00	5.00	
62	C/o Protection Wall at Pangte Colony at Marjingla	5.00	5.00	
63	C/o Protection wall at Bebo Colony at Seppa	7.50	7.50	
64	C/o Suspension bridge between L/Liya to Barneng over Pachuk river	25.00	25.00	
65	C/o Protectin Wall at Pakke Camp	7.50	7.50	
66	C/O Protection Wall at DUDA Colony New Seppa near Pordung Land	7.50	7.50	
67	C/o Protection Wall at Baliwah Attaroh at Rikhung village	5.00	5.00	
68	C/o RRM Protection Wall at Siri Colony Seppa	5.00	5.00	
69	C/o Protection Wall 7 km Seppa to Chayangtajo road	6.25	6.25	
70	C/o returning Wall at Patangrang at Pangia village	5.00	5.00	
71	C/o Mule Track from Kojo -Rojo to Jhanachang village 40km	7.50	7.50	
72	C/o Retaining Wall at Khenewa Play Ground	12.50	12.50	
73	C/o Protectin Wall at Type II Colony near Shantipur at Seppa	5.00	5.00	
74	C/o Protection Wall at New Seppa near Poultry farm	2.50	2.50	
75	C/o Protection and Retaining Wall at Upper Bosso Colony Seppa	3.75	3.75	
76	C/o Protection Wall and RCC drain at Seme Lamnio	2.50	2.50	
77	C/o Retaining Wall and Protection wall at Dider Colony Seppa	2.50	2.50	
78	C/o Log bridge at Nampe to Jokhio Waling river	2.50	2.50	
79	C/o Log Bridge at Lamnio Ving river	1.50	1.50	
80	C/o Retaining Wall Tari Surio RangNenu River and Kameng river	2.50	2.50	
81	C/o Porter Track from Rawa to Poube village	7.50	7.50	





(Rs. in lakh)

Sl. No.	Particulars	ADA, 2017-18	RE, 2017-18	Remarks
1	2	3	4	5
82	C/o Protection Wall behind Sri kartha Poube resident Arunadoya Colony New Seppa	2.50	2.50	
83	C/o Protection Wall at Nyari Welly Model village Seppa	7.50	7.50	
84	C/o Protection Wall at Riga Camp near resident of Tachung Lorah	2.50	2.50	
85	C/o Protection Wall at Kochi river Lower Bosso Colony Seppa	5.00	5.00	
86	C/o Suspension bridge at Pakkoti river	6.25	6.25	
87	C/o Protection Wall at New Seppa near Sec. School	2.50	2.50	
88	C/o Protection Wall at Kojo at Pabing village	7.50	7.50	
89	C/o Infrastructure development at Bameng RWD New Division	125.00	125.00	
90	C/o WRSB Woochi river between Sachung & Basey village	30.00	30.00	
91	C/o Protection wall at Type 1 Didar Colony, Seppa	3.75	3.75	
92	C/o Protection Wall at New Seppa Longrak Colony	3.75	3.75	
93	C/o Protection Wall at Pachuk River near bridge point Y/Riang Effa Road	37.50	37.50	
94	C/o Mule Track at Basey Village to Kanto Hill Base Camp	10.00	10.00	
95	Retaining wall /Boundary wall at Nimbu - Pani Lalu Morang Seppa	25.00	25.00	
96	C/O Approach road & CC pavement backside higher secondary school Seppa	35.00	35.00	
97	C/O RCC protection wall at Pangia nallah near meena Pahar Seppa	7.50	7.50	
98	C/o WRSB at Patha Sada Village Over Pata River	5.00	5.00	
99	C/o WRSB at Kutchiso at Jejudada Village over Pacha River	5.00	5.00	
100	C/o Road from Sawa PMGSY road to tungi village(length-0.5 km)	7.50	7.50	
101	C/o Suspension Bridge sebe river at Jomoh	7.50	7.50	
102	C/o Approach road from 6.5 km point of Lengreriang to Effa road to Emborriang Village	7.50	7.50	
103	C/o Suspension Bridge over Pacha River at Tagang Warang to Papiwa Village	25.00	25.00	
104	C/O RCC bridge at Pahwa nallah in between Pakke to Khenewa Road	17.50	17.50	
105	C/O Porter track between Dangko to Pio	3.75	3.75	
106	C/O Protection wall at Bebo colony near Chagiam Dolo resident	25.00	25.00	
107	C/O CC Pavement road at Seppa to Chayangtajo main road to Karwa pray centre	7.50	7.50	
108	C/O WRSB between 18 mile to Riang Morang residential school over Kameng river	25.00	25.00	
109	C/O WRSB between Tasam Morang to Tara village over Pakke River	12.50	12.50	
110	C/O RCC protection wall at Charwa colony near resident of Tachung Dodum New Seppa	7.50	7.50	
111	C/O Protection wall at entrance point of Chayangtajo	5.00	5.00	
112	C/O Road between Khenewa old school to Helipad	7.50	7.50	
113	C/O Cc drain around Seppa Medical	2.50	2.50	
114	Retaining wall at Medical Colony	2.75	2.75	
115	C/O CC step from Tamne to Primary school	2.50	2.50	
116	RCC protection wall at Type-I colony near Kochi Nallah	5.00	5.00	
117	C/O WRSB at Kutchiso at Jejudada village over Pacha river	5.00	0.00	
118	C/o road from NH to Waii Colony, Wessang (Ph-I)	0.00	5.00	
119	C/O Protection wall at Pakke to Bameng road	50.00	50.00	
120	C/o RRM Returning Wall near P.Sangno resident Chimpu village Length 90mtrs, B-5mtr, H-20 feet	10.00	10.00	
121	C/o Protection RCC retaining Wall at Jollang	20.00	20.00	
122	C/o Protection Wall at Polo Down Colony Naharlagun	4.00	4.00	
123	C/o Protection RCC Wall at Gohpur Tinali, Itanagar	6.00	6.00	
124	C/o Protection wall at Prem Nagar Naharlagun	6.00	6.00	



(Rs. in lakh)

Sl. No.	Particulars	ADA, 2017-18	RE, 2017-18	Remarks
1	2	3	4	5
125	Protection Wall and CC Drain at Richi village Chimpu-I near DPS School	4.00	4.00	
126	C/o Retaining Wall and drain at Senki view Itanagar near Govt. M.E School	4.00	4.00	
127	C/o Protection , retaining Wall & RCC drain near PWD Garage	3.00	3.00	
128	C/o Protection Wall at Dariya Nallah-120 length span	20.00	20.00	
129	C/o Protection Wall at Modern village near Golo Nalah at Naharlagun	20.00	20.00	
130	C/o Protection RCC Drainage and Land development near Present Tax& Excise gate at Hollongi Patila	6.00	6.00	
131	C/o Protection Wall near Gompa area Itanagar	10.00	10.00	
132	C/o Protection Wall at Jollang River at Jollang village-120 mts	10.00	10.00	
133	C/o Protection Wall at B-Sector Itanagar between Itanagar to Naharlagun	12.00	12.00	
134	C/o Approach road from lower chimpu village to DPS School-2km	10.00	10.00	
135	C/o Protection Wall at Koarjan between Hollongi to Balijan-10 mtr	10.00	10.00	
136	C/o Link road from Monglipop village to Bidi Beda village 1.5 km	10.00	10.00	
137	C/o Protection Wall at Nyoju Nalah to Protect Residence building area	10.00	10.00	
138	C/o Suspension bridge over river pareng	6.00	6.00	
139	C/o Protection wall at Changriang Colony near Shiva Mandir, H Sector, Itanagar	10.00	10.00	
140	C/o Protection Wall at E-Extention Sector, Itanagar	4.00	4.00	
141	C/o RCC Protection Wall at Khola Camp, Lobi Road, Itanagar	6.00	6.00	
142	C/o Protection Wall at A-Sector, Rakap Colony, Itanagar	4.00	4.00	
143	C/o Protection Wall at Type III Qtr. No.84,P-Sector, Itanagar	1.80	1.80	
144	C/O Protection wall at Kankar nallah naharlogun near resident Jamba Dolo	6.00	6.00	
145	Protection wall at Dikrong colony at Nirjuly	4.00	4.00	
146	C/O RCC retaining cum protection work at Pagatara	12.00	12.00	
147	C/O RRM protection wall at Backside DGP resident , Vivek vihar ( 30 M span)	6.00	6.00	
148	C/O RCC protection wall back side main chandranagar (Span- 30 mtr)	6.00	6.00	
149	Protection wall at T-III qtr No.37 "P" Sector Itanagar	2.00	2.00	
150	C/O RCC protection wall near Old Poma RWD office	14.00	14.00	
151	C/o RCC Protection wall near Govt.QTR No.9/T-II at G-Sector,Itanagar	4.00	4.00	
152	C/o New Road from Poroik Colony to Sanglo Putung village-3 km	6.00	6.00	
153	C/o RLR from NHL-415 to near Arya Public school model village, Naharlagun	7.00	7.00	
154	C/o of Protection work at Pachin Naharlagun	5.00	5.00	
155	C/o RCC Retaining wall at Doli Koto, Banderdewa	10.00	10.00	
156	RLR samping & Kotala Putu	10.00	10.00	
157	Protection wall at ess sector	4.00	4.00	
158	C/O CC Pavement road and widening from Donyi Polo PWD road Donyi Raise Itanagar	40.00	40.00	
159	C/O RCC Protection wall at SRPL Colony Chandranagar Itanagar	4.00	4.00	
160	C/O Protection wall near PS to CE (W/Z) 1 Type -III qtr at Chimpu RWD Colony	2.00	2.00	
161	C/O RCC Protection wall to protect near office of GM state transport	10.00	10.00	
162	C/O Boundary wall & CC Drain around RWD Complex Karsingsa	15.00	15.00	
163	C/O Improvement of road from PWD Poma,Itanagar to New village of Upper Moing	2.00	2.00	
164	C/O Retaining wall near resident of Washi Tama, Papu nallah Naharlogun	10.00	10.00	



(Rs. in lakh)

Sl. No.	Particulars	ADA, 2017-18	RE, 2017-18	Remarks
1	2	3	4	5
165	Approach road to Jollang Ground	5.00	5.00	
166	Protection of RWD Qtr at ESS sector.	10.00	10.00	
167	C/O Retaining wall at Logun river behind Kipa commercial centre at G- Extension	20.00	20.00	
168	C/O Protection work at H- sector near Holy Child school	8.00	8.00	
169	Road from Gomto to Kimin via Bogoli Denka Boka , Belo Lora	6.00	6.00	
170	Approach road from Pagatara to near Tale Phassang residence	10.00	10.00	
171	Protection of Govt qtr at P- sector Itanagar	5.00	5.00	
172	C/O Protection wall near Primary Health Centre lobi	6.00	6.00	
173	C/o CC road from Trans highway to Hojiriangpa (01.00 km)	10.00	10.00	
174	C/o Link road from Kullung to Paga Village (03.00 km)	10.00	10.00	
175	C/O Bridge , culvert & road over Chumbang	6.00	6.00	
176	C/O Storm water drainage at Donyi Polo Mision school at Sagalee	10.00	10.00	
177	C/o road from Trans-highway to Tabio village.	20.00	20.00	
178	WRSBiver at Ngusio to connect Laptap village over Pare	20.00	20.00	
179	WRSB over Lebia river at Karoi village	15.00	15.00	
180	WRSB over soo river in between Tamang and Birup	10.00	10.00	
181	WRSB over Parang river to connect Tabioriang community WRC paddy field	14.00	14.00	
182	C/o Suspension bridge at Sim River Shey Godak	8.00	8.00	
183	C/o Suspension bridge over river Sigen Connection Yitor and Pobo village	12.00	12.00	
184	CC Pavement of myoko Yugyang Hija, Dutta & Diibo	47.00	47.00	
185	C/O Road from Khangaw to lanchi	15.00	15.00	
186	C/O CC foot path from Yapung Tagyang to Pakho Subu , Kaming Swko subu & Akho Narung.	10.00	10.00	
187	RLR from Bree-Pyali Road to Ring Road	1.60	1.60	
188	Improvement of Road from Tage Lapang to BRO road	16.00	16.00	
189	C/o road from Old Komp to New Komp (Kamya Village)	20.00	20.00	
190	C/O RLR Myoliang subu to internal ring road at Hari (Ph-I)	16.00	16.00	
191	Protection work at Gaano & Harnya Agyang	15.36	15.36	
192	C/o storm water CC drain at Nano-Swgang(800m),Pare-Ami(700m), Pohnu(750m), Salang-Swgang(500m) and Swbey(500m)	20.00	20.00	
193	C/o Road from Sibum PMGSY road to bebo,Kano,and Swgyapabu.	10.00	10.00	
194	C/o C C pavement from Yapung-Tugyang to Taro-Taku village	60.00	60.00	
195	C/oBoundary wall around RWD office complex and Swro School.	15.00	15.00	
196	WRSB over Pamyuk river inbetween Tajgi and Yadtap	18.00	18.00	
197	C/o road from Kena Byuli Suil.	10.00	10.00	
198	C/o road from Gandi-ali to Swii-poping via Seli.	25.00	25.00	
199	Improvement of road under Kilya and storm water CC drain around Ninding Putu	60.00	60.00	
200	Storm water drains of Swlang Swgang from Kano to Kley river.	30.00	30.00	
201	C/o road from Moko to Pwsa-yorda	20.00	20.00	
202	C/o road from Takhe-leyu to Bohang	20.00	20.00	
203	C/O Approach road from Ribu subu to Tania Dere road ( Hari Pato)	6.00	6.00	
204	Improvement and upradation of RLR Bolya to Hagio at Hari Village	15.00	15.00	
205	RLR Talo yoglu and Aribu via Kui Tash village	7.00	7.00	
206	CC footpath to Pullo Yugyang , Dora Subu , Puna Subu, Tanyo Pamung Agyang, Dango Naring, Dango Ura Nyatu, Kilya Chagang	15.00	15.00	
207	Retaining wall cum culvert at Polang Subu school , Rwbw swgang & Tadubu	10.00	10.00	
208	Approach from Mwing putu to Byaping at Siiro	9.00	9.00	



(Rs. in lakh)

Sl. No.	Particulars	ADA, 2017-18	RE, 2017-18	Remarks
1	2	3	4	5
209	C/O Kardo PMGSY road to Kardo Primary school ( Ph-II)	20.00	20.00	
210	C/O RCC footpath bridge over Tajang Kley at Rai Lenda , storm water drain Nami sukung to Leyu Swgang and R/Wall at Boling Bogo	20.00	20.00	
211	Construction of rural link road from Hiya to Lumte under Kurung Kumey District	10.00	10.00	
212	Construction of Various Hanging Bridge at Nyapin,Snagram,Phassang & Nyobia under Kurung Kumey District	10.00	10.00	
213	C/O Road from Sanchang to Patey via daling village ( 7.0 km) under Chambang	15.00	15.00	
214	C/o Renovation of WRSB over mighty Panyu in between ADC HQ Nyapin circle to Dolo village	4.00	4.00	
215	C/O Porter track to connect BRTF road to Tumlang , Yaki & Hagang village ( 3 km)	3.00	3.00	
216	C/o P/Track from Pipsorang HQ to Tedung via Sepaha village.	3.00	3.00	
217	Renovation of rope wire suspension bridge over mighty Panyu in between ADC Hq Nyapin to dolo village	2.00	2.00	
218	C/o road from BRTF road to ME School Yakling,Circle Taliha	10.00	10.00	
219	C/o Road from Batam Rijo to Dido Rijo (Full stage)	10.00	10.00	
220	WRSB at Leya Nungnu over Sichi river between Leya and Nungnu village(50 mtrs span)	10.00	10.00	
221	RLR Kamda village to Bame helmet village(2 km)	10.00	10.00	
222	C/o Cc footpath and culvert at Khare village under Chetam circle.	12.00	12.00	
223	C/o PWD road to Rese Repa at new Ridi village	12.00	12.00	
224	WRSB over Sippy river (20m) to Rabu Ngong under Nilling circle and over Manga river (50m) in between Sarak pung to Markia via Rago.	15.00	15.00	
225	Suspension bridge at Belirijo ( Beyak) over Sinyum river	4.00	4.00	
226	Improvement of Road at Tapi-Luchi & Tagogi Village	10.00	10.00	
227	Defective/over delay road of PMGSY	250.00	250.00	
228	C/o Office cum Type-III JE Quarter at Vijaynagar	8.75	8.75	
229	C/o Protection wall at Bogra area near PI Colony	4.00	4.00	
230	C/o Suspension bridge over hu river ,Igo Kato	7.00	7.00	
231	Maintenance of various RWD Link Roads at Tirbin Circle Under RWD Division, Aalo	5.00	5.00	
232	C/o Road from Gadi Masi Village to GAdi via Yumcha/Ragagge doke road	6.00	6.00	
233	C/o WRSB over Ichi River at Dali village under Basar	12.00	12.00	
234	Porter tract from Bridge point to Roing village Mechuka	5.00	5.00	
235	Approach road from BRTF road to RWD complex Mechuka	10.00	10.00	
236	RLR from BRTF road to seegingtung at Lungte	14.00	14.00	
237	Approachroad road from Tato Monigaon BRTF road Lower Tato ( Power House) Mechuka	14.00	14.00	
238	RLR from BRTF road to Upper primary school Karle Mechuka	14.00	14.00	
239	C/O Retaining cum protection wall near resident of Gede Gadi in Medical colony Tirbin	10.00	10.00	
240	Construction of brick wall fencing around Mentsee Khang at Tuting	4.00	4.00	
241	C/O Agri. Track from Ritung area to Riyang area ,Komsing Village	2.48	2.48	
242	Strom water Drainage System ,Mirku Village	14.00	14.00	
243	C/o Protection wall at Upper Yapgo, Pasighat	10.00	10.00	
244	RLR Road Mirku Village	10.00	10.00	
245	C/o Protection wall in Labo WRC area on Kemi river	10.00	10.00	
246	C/O Protection of Agriculture land at Korenu, Lower Dibang Valley	10.00	10.00	
247	Improvement of RLR at Hunli.	40.00	40.00	
248	C/O RLR from Kapang to Yeklong farm product	10.00	10.00	
249	Inter-Village Road at Bhekuliang	8.00	8.00	



(Rs. in lakh)

Sl. No.	Particulars	ADA, 2017-18	RE, 2017-18	Remarks
1	2	3	4	5
250	C/O Road from Khowji to Dirak chuk	8.00	8.00	
251	C/O Road from NEC road to Dirakchuk ( 4.00KM)	10.00	10.00	
252	Road from PMGSY road End at Maholoni to Krishnapur main road	10.00	10.00	
253	Village internal road at Sansad Adar Gram Jona-I	8.00	8.00	
254	C/O RLR from PMGSY road to Mann Village	12.00	12.00	
255	Road from NH-52 to Telbari	8.00	8.00	
256	RLR from Jaipur PMGSY road to Habiggaon	12.00	12.00	
257	RLR from Jona- III to Nongchaya	10.00	10.00	
258	RCC Bridge at Nakhoi Nallah	10.00	10.00	
259	C/o Bridge FSB over Lohit river, Connecting Quibang and Chambab Villages	5.00	5.00	
260	C/o Wire rope Suspension bridge over Rinon river to Connect Lungtang village	6.00	6.00	
261	C/o Road from Yengam village to New Tengman	6.00	6.00	
262	One FSB over Lohit river, Connecting Quibang and Chambab villages	5.00	5.00	
263	Maintenance of Link Road from CK road to ATH point to Yankang Village Deptt.under RE Scheme Maintenance of Road during the fiscal year 2017)	6.00	6.00	
264	C/o Road to Podumoni Village 2.50 km	10.00	10.00	
265	C/o BT road from PMGSY road to Phanyak village under Kharsang Sub-Division-2 km	5.00	5.00	
266	C/O WRSB over rinon river to connect Lingtang village	6.00	6.00	
267	C/O Road from Yengam village to New Tengman	5.00	5.00	
268	RLR from to Sidhiku Gandhigram	10.00	10.00	
269	C/o RLR from Longkhong to Washathong Notun-Kheti village- 12 Km	10.00	10.00	
270	C/O Improvement of Road in Sanlim & Kolam village	4.00	4.00	
271	RLR at Chasunlogiem ( Naiunu-II)	10.00	10.00	
272	C/O Protection wall between medical colony & Old Engineering colony	10.00	10.00	
273	Pending liabilities of M/S Tama Fabrication, Naharlagun		100.00	
274	C/o WRSB over Wacha river in between Nampu, Bagang, Dara Yangfo, Lota Yangfo, Byale Solung, Yakli Solung, Miche Solung, Veo Venia at Raptgo Point		40.00	
275	RLR from main road to Korta (Khemlee village), Sagalee approx. 1 km		50.00	
	<b>Sub-Total (b)</b>	<b>3853.50</b>	<b>4043.50</b>	
<b>(c)</b>	<b>Maintenance of Assets</b>			
1	Maintenance watch & ward of HQ office	5.00	5.00	
	<b>Sub-Total (c)</b>	<b>5.00</b>	<b>5.00</b>	
<b>(d)</b>	<b>SIDF</b>			
1	C/o Approach road from New Hime village to Germe village		25.00	
2	C/o Approach road from Jiadal river to Siloni village		25.00	
3	C/o Multipurpose ground at Kamu village		50.00	
4	C/o road from Hime village to New Hime village		50.00	
5	C/o PWD road to Paimori village		50.00	
6	C/o road from Litemori PWD road to Roma village		100.00	
7	C/o road Phase-II from Lutak to Osumpuri village.		100.00	
8	Infrastructure Development of rural roads and rural asset creation under Yingkion RWD Division.		250.00	
9	construction of Multipurpose indoor auditorium at Ruksin town.		200.00	
10	C/O rostrum cum gallery at Parbuk general play ground		30.00	
11	C/O of approach road from NH 229 to CO HQ Pijerang		100.00	
12	C/O Boundary wall at Govt. Middle School, Rilloh		100.00	
13	C/o Road from Hiya to Lumte village.		100.00	
14	C/o RCC wall at PMGSY road near Rho village		22.70	
15	Cultural centre at Namletheng, Gyamdong		43.00	
16	C/o PDS godown near Thingbu Hydel		57.47	
17	C/o cultural center at Kitdung, Mukto		150.00	
18	Construction of Guest House at Khinmey learning centre		200.00	
19	C/o Approach road to Bemdung in Mukto		225.46	
20	C/o community hall at Marbo village.		25.00	



(Rs. in lakh)

Sl. No.	Particulars	ADA, 2017-18	RE, 2017-18	Remarks
1	2	3	4	5
21	C/o 2 no of Type II quarters of CO staff at Walong		36.00	
22	C/o FSB over Lohit River to connect Quibang & Chambab village.		60.00	
23	C/o FSB over Lohit river to connect Manchal village		60.00	
24	C/o Rural road to link seven villages under Lekang circle		200.00	
25	C/o Portar Track at Linking to Lingsa, Chetam Circle		20.00	
26	C/o Hanging Bridge at Dobin to Rago Giba Circle		20.00	
27	C/o Hanging Bridge at Taberijo to Lingdam, Giba Circle		20.00	
28	C/o Hangign Bridege at Luchi to Jao Koro, Giba Circle		20.00	
29	C/o Portar Track at Rebi, Giba Circle		20.00	
30	C/o porter track at Megria under Nilling Circle		20.00	
31	C/o community Hall at Soki, Chetam Circle		20.00	
32	C/o community hall at Sera, Chetam Circle		20.00	
33	C/o community hall at Jeke, Chetam Circle		20.00	
34	C/o portar track at Legi-Rijo		25.00	
35	C/o Hanging Bridge at Yolu, Giba Circle		25.00	
36	C/o portar track from Niling village to Niling circle Hq.		30.00	
37	C/o protection wall at charju to protect Govt. Pvt. Building at New Bunting village		30.00	
38	C/o community Hall, Namsai District		30.00	
39	C/O approach road to back side of Power Grid Office, Nirjuli		200.00	
40	C/o link road at upper Lenka village, Balijan		100.00	
41	C/o approach raod (NH52) to Niya waa shree swastif food at Banderdewa Length 800 mtre (SH: Retainin wal, Earth Filling, Culverts, Drainage and boundary wall & CC pavement		150.00	
42	C/o approach seppa-chayangtajo road from 5 km point to Rangte Aanung Rafting centre length 700 mtre (SH: Earth cutting, Retaining wall, Drainage & CC pavement)		150.00	
43	C/O 30 Mtr WRSB over River Pasa at Gimbavillage		25.00	
44	C/O 50 Mtr span WRSB over river Tush under Tali Circle		30.00	
45	C/O 50 Mtr span WRSB over river Kore at Lodekore village		50.00	
46	C/O Porter track from Kumey River Bridge point to Durpai village via Bogu village		50.00	
47	construciton of RCC wall for protection along the Raj Niwas Nallah at A-Sector, Itanagar		200.00	
48	Infrastructure development & Upragadation of Roads at Tirbin, Basar, Daring Circles under RWD Divsion Aalo		400.00	
49	Development of infrastructure at Tong-Sheng Fho, Shyaro		90.00	
50	C/o Panchayat Hall at Longkai village		30.00	
51	C/o economic road at Konsa village upto Longchan Naija Jhumland (Ph-I)		30.00	
52	C/o economic road at Chop village upto Soipet Jhumland area (Ph-I)		30.00	
53	C/o purpose Panchayat Hall at Chongkhov village		30.00	
54	C/o multi purpose community hall at Pongchau and Wakka SDOs Hqs (@Rs. 50.00 lakh x 2)		100.00	
55	C/o RCC half wall with CGI sheet roofing shed at burial ground at various villages		100.00	
56	C/O Cultural centre at Gyalwa Jampa Lhakang, Buri, Lumla		200.00	
57	C/o of CC Pavement Road from PWD Road to Old Khellong village (1.80 Km)		150.00	
58	C/O CC paved road from BRT road to Tourist complex at Aalo		71.00	
59	C/o School Building at Songking village.		120.00	
60	C/o RLR with culvert at various places under Miao, Kharsang & Namphai circles		170.00	
61	C/o protection wall Pago at Bengde village Sawa circle.		20.00	
62	C/o general playground at Bokar Pipu circle.		20.00	
63	C/o CC wall at Tashe Anya colony near Govt. Dairy farm Nirjuli, Papum Pare District.		30.00	



(Rs. in lakh)

Sl. No.	Particulars	ADA, 2017-18	RE, 2017-18	Remarks
1	2	3	4	5
64	C/o Mule track road from Nari Camp to Bodi village Sawa circle.		30.00	
65	C/o land protection work including earthen chennal (500 mtrs) at Pugi WRC Field at Rise village Liromoba		50.00	
66	C/o RCC wall at 5/1 Bandardew T/T Anya colony, Papum Pare District.		50.00	
67	C/o upgradation of approach road, retaining wall and breast wall from CRPF Shiv mandir to Doba residential colony at Senki view Itanagar.		150.00	
68	C/o road and gravelling between old Deka and Tojo village.		20.00	
69	C/o CC bridge at Old Deka Stream		150.00	
70	Construction of Boundary Wall at Vety. Dispensary, Bomdila		100.00	
71	C/O CC Pavement and RCC drain at Khenewa old school between general ground Khenewa		50.00	
72	C/O Guest House at Karwa pray centre		50.00	
73	C/o CC pavement, protection wall and CC drainage from Waii road to Tasam Morang		50.00	
74	C/o general ground at Rawa Middle School		50.00	
75	C/O School building at Govt. Secondary School, Buragaon		100.00	
76	C/o retaining wall 2 nos. Hawa Ghar and Toilet WRSB at Jamiri Point		20.00	
77	C/o protection wall (Gabian) at Buragaon Orange Garden		20.00	
78	C/o mule track from Sakrin village to Janapam		24.50	
79	Land Development for extension of Jamiri village at Jamiri circle		20.00	
80	Widening and restoration of rural link road from Jairampur to Old Khamdu village		25.00	
81	Construction of link road from sasum village to WRC field.		60.00	
82	Development of infrastructure under Jairampur, Nampong and Manmao circles		460.00	
83	C/o Jubilee road to Seya		20.00	
84	C/o road from PMGSY road to Aribu village (Phase-I)		25.00	
85	C/o link road in between BRTF from Kena Byoli Suil		30.00	
86	C/o cummunity hall at Rubdi village under Yazali circle and approach road from NH 229 to Tajgi village near Tajgi Baptist Church		30.00	
87	Infrastructure development of Circle Office (CO) Hq at Deed village		35.00	
88	C/o infrastructure development of Govt. ME School Yoglu		50.00	
89	Construction of Community hall at Yazali		200.00	
90	C/O playground at Pari / Tabumha and Relong under Koloriang circle		40.00	
91	C/O inter village porter track from Furang to Tai village and Raktepu via Wabea, Polosang and Machane to Milli village under Sarli Circle		50.00	
92	C/O Retaining wall near SP Office Building at Malapu under Koloriang Circle		50.00	
93	C/O Play ground at Lee-Nade/ Sate / Govt. residential School Sarli / Sape / Kari-Bade inter village school under Sarli Circle		70.00	
94	C/O Play ground at Rambu / Chello / Nyolo / Buyang / Chomi / Nikja /Taiyang under Upper Koloriang		70.00	
95	C/O helipad and CC foot path from helipad to General Ground Patuk		100.00	
96	C/O link road from Holongi to Magoriang		100.00	
97	C/O protection wall/CC Drainage at Helipad Ground near Sipu Complex Koloriang		100.00	
98	C/O Mule track from Damin to Pakpu of Koloriang		100.00	
99	C/O Play ground at Pagam / Pachang / Patuk /Lebya / Nekoriang /Rashik /Tamin /Yerba /Ringchiiporiang/ Sigriang / Leya and Pado under parsiparlo Circle		120.00	



(Rs. in lakh)

Sl. No.	Particulars	ADA, 2017-18	RE, 2017-18	Remarks
1	2	3	4	5
100	C/o DVO quarter at Koloriang		35.00	
101	C/o porter track from PWD road to Dere Area at Bodak		20.00	
102	C/o suspension bridge over Patang Korong at Raling village		25.00	
103	Infrastructure and road development at Mer, Gadum, Gadum-II area under Mebo CD Block		25.00	
104	Infrastructure and CC channel from Dumpop to Old PWD road		25.00	
105	Construction of community halls under Mebo circle at Sigar, Raling, Borguli villages		28.00	
106	Construction, improvement of PWD road from Ayeng Link road to Podum Bedum		28.60	
107	Construction of community halls under Namsing circle		41.00	
108	C/O Musup buildings at Ngopok (Pokdum-Pokkong)		50.00	
109	Dev. Of general ground at Mebo town		75.00	
110	C/O RCC bridge over River Suh on Ompuli Tamang RWD link road		75.00	
111	Straightening, widening and blacktopping of road from Jonty to Fengche (SH-Widening)		150.00	
112	C/o a Rural link road to Kumungpather-III village		20.00	
113	C/o Rural link road from Diyun-Namsai road to Innao Singpho village.		26.00	
114	C/o Rular link road from Diyun-Namsai road to Mudoideep PMGSY road		30.00	
115	C/o a Rural Link Road from PWD main road to Bordumsa village		30.00	
116	C/o a Rural Link Road from PWD main road to Gidding Adivasi village.		30.00	
117	Gravelling of rural link road at Waketna village under Bordumsa Su-Division		31.00	
118	C/o Rural link road from Kumchai Kha to Sompoi PMGSY Road		35.00	
119	C/o Rural link Road from Dirakpather to Podumoni village.		40.00	
120	C/o Construction of Road from BRTF to Echi under Dari Circle		20.00	
121	C/o CC Drain at Eyi Village		20.00	
122	C/o CC Drain at Logum Jini Village		20.00	
123	Community hall building at Rengchi village under Koloriang circle.		20.00	
124	C/o Playground at Jigi village		20.00	
125	C/o playground at Govt. M.E. School Garu		20.00	
126	C/o Dere at Kangku Bango (IInd Phase)		20.00	
127	C/o Power House complex community dere at Aalo		20.00	
128	CC steps at Nyokum Lapang ground		20.00	
129	C/o Road from Uiyko pakam for Pallu Pobu Yazali		20.00	
130	C/o Playground at Niangpo under Sangram Circle		20.00	
131	C/o Community hall at Dagam village, Taliha, Upper Subansiri District.		20.00	
132	C/o Community hall at Deten Village, Sibe Circle		20.00	
133	C/o Community hall at Jipu		20.00	
134	C/o Dere at 8 Pale Gate village		20.00	
135	C/o Community hall at Niglok Village		20.00	
136	C/o Community hall at Takso Village		20.00	
137	C/o CC drain at Dipa village		20.00	
138	C/o Community Hall at Nyodu Village Basar		20.00	
139	C/o Community Hall at Disi Village Basar		20.00	
140	C/o Dere at Hikar Gumin		20.00	
141	C/o Dere at Sipu Pui		20.00	
142	C/o Football ground at Jomlo-Bari, Jomlo -Mobuk circle Rumgong		20.00	
143	C/o Community hall at Watte village		20.00	
144	C/o Community hall at Pangkeng Moli village		20.00	
145	C/o Bogne club at Bogne village		20.00	
146	C/o Rustrom at Rumgong Gen Ground		20.00	
147	C/o Community hall at Sawa circle		20.00	






(Rs. in lakh)

Sl. No.	Particulars	ADA, 2017-18	RE, 2017-18	Remarks
1	2	3	4	5
148	C/o Community hall at Jotte Cheda village		20.00	
149	C/o Community hall at Rebe village		20.00	
150	C/o Road from Ganga to Tago Village approach road		20.00	
151	C/o Approach road from NH 415 near 6 km to Councillor ward no 18 on Itanagar- Naharlagun road		20.00	
152	C/o Meeting hall cum Office of Goan Burah at Ziro		20.00	
153	C/o suspension bridge over Siching River		20.00	
154	C/o CC Step footpath Health Sub-centre at Dadi village		20.00	
155	C/o Multipurpose Indoor Hall at AYA Ground Old Ziro		20.00	
156	C/o Community Hall at Paksok village		20.00	
157	C/o Retaining Wall at Popu II village near Ebenzer school Naharlagun.		20.00	
158	C/o community hall at Dibrik village, Nafra		20.00	
159	C/o Dere at Logum Jini, West Siang District		20.00	
160	C/o RRM retaining for Community land at Upper Colony, Aalo.		25.00	
161	C/o Link road from Yangte PWD road to Dokipop primary school- 2 KM		25.00	
162	Infrastructure development of Residential building at GA dept Taliha		25.00	
163	C/o suspension bridge over Eyi river, West Siang District		25.00	
164	C/o Multipurpose Cultural Hall at Ngomdor		40.00	
165	C/o Multipurpose hall at Sangduputo (Phase -1)		50.00	
166	C/o Si Donyi Festival Ground at Nacho		70.00	
167	Infrastructure development of Chingdang ground in Tippi		75.00	
168	C/o school building at Govt. Secondary school, Kimin.		50.00	
169	C/o School building at Govt. Secondary School, Jote		50.00	
170	C/o road from Komasiki to PMGSY road, Upper Jumi.		100.00	
171	C/o approach road from PWD road to Nakar residential school under Mengio circle.		20.00	
172	C/o school building and teacher quarter at Kusuk Primary school under Mengio circle		20.00	
173	Development of play ground and approach road at Pan residential school under Mengio circle.		20.00	
174	Improvement of road from Kamrung to Sotung village via Middle school, Kamrung.		20.00	
175	C/o approach road to Doni Polo school near Taba kaki residence		20.00	
176	C/o approach road from PWD road to Chumbang village		20.00	
177	C/o approach road from Trans Highway to Kulbu Primary school.		20.00	
178	C/o CC road at Pare Colony, Sagalee town		20.00	
179	C/o Approach road from PMGSY road to Langper ME School, Sagalee.		20.00	
180	C/o approach road from Sima village to Sima Residential school (2.00KM)		20.00	
181	C/o WRSB over river Parang to Raneso		20.00	
182	C/o WRSB over Kheel river in between Kheel-II village and Gomoi Happa under Kheel Panchayat.		20.00	
183	C/o RRM Retaining wall at Rachi village under Sagalee circle		20.00	
184	C/o drainage at Mowa village		20.00	
185	Development of playground including approach road at Sarch Gai ME school under Mengio circle.		25.00	
186	C/o approach road from Trans-Highway to Balpu-II (2.00 KM)		25.00	
187	C/o Link road at Moga-happa to langdang village, Leporiang		25.00	
188	C/o approach road from PWD road to helipad and Pilla I & II village (1km) Soiling, metalling and culvert 2 nos		30.00	
189	C/o approach road from silsango Hq. To Silsang village under mengio circle.		30.00	
190	C/o road from Mepsoro village to Goya Happa village.		30.00	



(Rs. in lakh)

Sl. No.	Particulars	ADA, 2017-18	RE, 2017-18	Remarks
1	2	3	4	5
191	C/o approach road from PWD road to Pilla II village (1 km)		30.00	
192	C/o Road from NH229 to Tachar Bogra(Sagalee)-0.900 km(SH: formation cutting, C.C Pavement, CD work and protection work)		40.00	
193	C/o road from Kullung to Tapo village under Mengio circle		40.00	
194	Construction of road from Karbak to Yomcha and C/o community Hall (Dere) at kadai Yomgam (100+13=113 lakh)		113.00	
195	Upgradation of rural roads within Dumporijio and Gusar Block		200.00	
196	C/O link road for culure centre at Bishum Phudung/Rumja village		100.00	
197	C/o Road from BRTF Road to Kamo.		20.00	
198	C/o Football Ground at Tato		100.00	
199	Improvement of Road from Chingsa-Saching-II to Saching-I village		30.00	
200	Improvement of RLR from Khimiyang to Jonjihavi village (20 Kilometres)		32.00	
201	Extension of RLR from Longkey EAC HQ to EAC office colony at Khimiyang		40.00	
202	Construction of RKR from Assam Molong village to Phinbiro-I ( Two Kilometre		60.00	
203	Construction and Re-alignment of RLR from Changalng-manmai Trans-Highway to Junglim Pathar.		60.00	
204	Construction of RLR from Changlang-Mannao road to New Longlung village and Cosntruction of RLR from Changalng-Khimiyang road to Bubang-I including Kutcha drain. (100+13= 113 lakh)		113.00	
205	C/o Flood protection at Chaa Nallah		30.00	
206	C/o Pothook track from laching Bagang to Panye Solong under Chayeng Tajo		30.00	
207	C/o Porter Track and Log bridge from Nuri to Baying, Kra Daadi District		30.00	
208	Flood protetciotn owrk at Haju Nallah		30.00	
209	Maintenance of link road of senwa-II village, longding District.		30.00	
210	C/o Approach road at Lekbuk village, Kangkong		30.00	
211	Infrasture development at Kyapong Namtong, Sibar and Ligik area of Gette village		30.00	
212	MIP at kamrung WRC field Jomoh village		30.00	
213	Land Protection at Tawang		30.00	
214	C/o CC step at dadi village to Health sub centre at Dadi upper subansiri district		30.00	
215	C/o Land Protection opposite I.B near Bichom river at Nafra		30.00	
216	C/o RCC flood protection wall at Yumbo Hotel at Aalo		30.00	
217	C/o MIC drainage at Pare Ami, Hapoli		30.00	
218	C/O road from Bentham to Sarch Gai Ph-I		100.00	
219	C/O teacher qtr at ME School Yoglu and improvement of ring road Yoglu		150.00	
220	C/O road from NH-52 to Shinali village		23.00	
221	C/O approach road with R/Wall and embankment at Tengten bridge		200.00	
222	C/o Flood control at Apong Nallaha t Paha Paddy field at Dalo village at Nyapin, Kurung Kumey District.		30.00	
223	C/o approach road from PMGSY road to Upper Bamin village 300 mtrs. (SH: Retaining wall & earth filling)		20.00	
224	C/o flood Protection Work cum River Embankment at Dillopolyang near Suspension Bridge 200 mtrs.		25.00	
225	C/o Storm Water Drainage cum approach road at Siigang Nenting in Hari village 100 mtrs.		25.00	
226	C/o Storm Water Drainage near Siiro Resort 100 mtrs		25.00	
227	C/o community Hall at Siiro.		25.00	



(Rs. in lakh)

Sl. No.	Particulars	ADA, 2017-18	RE, 2017-18	Remarks
1	2	3	4	5
228	C/o Bridge over Siya Kley in between Kalung and Hari village. (Span:8 mtrs) and C/o approach road from PMGSY road to Sissang Paddy field 400 mtrs.		90.00	
229	C/O road from Daporijo forest Tinali to Morak village		100.00	
230	C/O protection wall at MOB-II Itanagar under papumpare		100.63	
231	C/o community Hall at Bomte		20.00	
232	C/o Boundary Fencing & Extension of school Building at KGVB, Godak		20.00	
233	C/o Road from BRTF Road to KGVB Hostel		20.00	
234	C/o road from NHPC road to Arunjyoti school.		25.00	
235	C/o Road from Deed Rakhe to Yom (WBM)		25.00	
236	C/o road from Kherbari to Rotom Agri Field		25.00	
237	C.o road from NEC Road to tanio & Lumsi village and C/o road from Kicho to Akaku cardamom Garden (15+15 = 30 lakh)		30.00	
238	C/o suspension Bridge at Bogra		30.00	
239	C/o Road from PMGSY Road to Govt. P.School, Tumporijo of 1.5 KM		30.00	
240	C/o road from Buscamp to Aye		30.00	
241	C/o road from BRTF Road to Kicho village (WBM)		30.00	
242	C/o Play Field at Kamporijo and C/o Rostrum at Boasimla H.S. School (20+15 = 35 lakh)		35.00	
243	C/o Quarry road from border road to Siyom river at Kerang-II		20.00	
244	C/o Quarry road from Jabung to Jomo PMGSY road to Jabung river.		20.00	
245	C/O approach road from PMGSY road to Mori Yorbe		50.00	
246	C/o Rural approach road from Rumgong to Molom PWD road to Heging area of Mopung village (2KM)		50.00	
247	C/o Rural Link road from Bogne to Kerang PMGSY road to Rebo village (2Km)		50.00	
248	C/o 5 (five) rooms school building at Pangkeng Upper Primary school.		50.00	
249	C/o Approach road and land devleopment at the Industrial complex in Patum		100.00	
250	C/o CC steps in the villages of Rumgong, Jomlo-Mobuk and Kaying administrative circles in Siang District.		100.00	
251	C/o Rural Link road from Damda Debuk to Damda Deku(7Km)		300.00	
252	C/o Land Protection Lumne at Ruksin village, East siang district		30.00	
253	Land protection at Doimukh		30.00	
254	C/o protection wall at Pacha river new Raju land, Nymbupani		50.00	
255	Infrastructure development of RWD building at Seppa		50.00	
256	C/o approach road with retaining wall at Nyari Welly model village, Rani colony		50.00	
257	Widening of road from Seppa to Sebibo.		100.00	
258	C/o approach road with protection wall near Mina land on Macha river		100.00	
259	Flood control work over Gyilung Nallah and C/o CC road drain at Mikong village in East Siang District (A.P.)		30.00	
260	C/o Link road from Bilat Bamin to PLT road to Gaaling WRC field area in East Siang District		35.00	
261	C/o Culvert over Agam Nallah (Lolek) Mangnang village in East Siang District. (A.P.)		39.00	
262	C/o Community fencing for Mithun rearing at Mirem in East Siang District. (A.P.)		65.00	
263	C/O approach road to Lobi via Thago and Yijo, Itanagar		500.00	
264	C/O storm water drain & R/Wall near Gas Agency, Tawang		80.00	
265	C/o TWS cultural hall 2nd phase at I-Mile(New-Sabban)Village.		20.00	
266	C/o General ground at Namtok EAC HQ.		30.00	
267	C/o Link road from Laktong village to WRC Barap field.		30.00	



(Rs. in lakh)

Sl. No.	Particulars	ADA, 2017-18	RE, 2017-18	Remarks
1	2	3	4	5
268	C/o Link road from New- Sumlam village to Wotlom PMGSY road and C/o Boundary wall & protect wall at Yatdam IB (25+15= 40 lakh)		40.00	
269	Strengthening of road from Changlang town to Khuchep-II village		100.00	
270	C/o Link road 2nd Phase from Jongrom village to jantong WRC field.		140.00	
271	C/o retaining wall to protect festival ground at Longkhaw , C/o CC steps with railing at Zukholam at Longkhaw and C/o school building at Govt. LP school at Tingkho colony Pumao (7+8+15=30 lakh)		30.00	
272	C/o approach road for JNV Tissa		20.00	
273	C/o Retaining wall to protect the proposed UPAJ Mandi at Longding		25.00	
274	C/o foot suspension bridge over Tissing River at Zedua		30.00	
275	C/o road from Primary School Senua to Longspatho of Ngoisa colony on Longding-Senua Link Road.		50.00	
276	C/o road from Malaichur to Betchelling and carpeting of OKRST road to Dengzi (@ Rs 50.00 lacs each).		100.00	
277	C/o of Library at Rigyelling learning centre		40.00	
278	Improvement of indoor sports infrastructure near Govt. HS School Tawang		50.00	
279	C/o Development of Playground at Tani Happa New Sagalee.		30.00	
280	Land Protection work:- a) for orange garden at Yashe in Bene village (Rs. 20.00 lakh) b) for WRC field at Mashu (Rs. 15.00 lakh) c) Yembu nallah in Pobdi village (Rs. 15.00)		50.00	
281	C/o breast wall/retaining wall (chainage 0 to 2 Kms) alongside Notun Kheti-Washathong link road.		50.00	
282	C/o BT at CF colony, Noksan colony & school colony, Deomali.		50.00	
283	Upgradation road from Deomali to Namsang		100.00	
284	C/o CC concrete Block pavement from Deomali Bazar tinali to PWD I.B		100.00	
285	C/o RLR from New Dongrong to Kenon village		100.00	
286	C/o CC Inter Locking Blocks Roads at Lapnan village(P-I)		50.00	
287	Internal road development at Borduria, Old Laptang, C.O Hq. Kapu, New Laptang, New Tupi & Luthong villages.		100.00	
288	C/o Community Hall at New Laptang, Old Paniduria and Lindongthung villages.		100.00	
289	C/o Rural link Road in Piyon, Lathao and Namsai circles.		100.00	
290	C/o play ground for various schools of villages viz. Ruba/ Taba/ Chate/ Sanamriang/ Fuba/ Chara/ Nampe/ Tarba/ Sarang/ Chula/ Jali/ Pilpu/ Taba/ Mariangha/ Cheya/ Labupa/ Liba/ Machang/ Sayeng/ Huri under Damin Circle.		100.00	
291	Completion of helipad with waiting lounge at Damin		150.00	
292	C/o play ground for various schools under Lower Koloriang viz, Yumlam/ Nangram/ Pagba/ Rengchi/ Rite/ Sangkung/ Tapin/ Pakpu/ Kele/ Yapak		100.00	
293	C/o approach road to Yarpuk village under Koloriang		50.00	
294	C/o approach road to Sebingriang sector under Koloriang township		50.00	
295	C/o RWD/PWD/PHE Division office at Sebingriang sector under Koloriang township (Ph-I)		350.00	
296	C/o approach road from PMGSY road to Morang Point to Bikar at Bengde village, Sawa Circle		100.00	
297	Construction of community hall at Pangchau village		50.00	
298	Construction of tourist lodge at Pongchau		100.00	
299	C/o Road from BRTF road via Nyamji to wodap under Panghcu CD Block		100.00	
300	C/o Community Hall at Kharsang Tinali village Kharsang circle, changlang District		30.00	




(Rs. in lakh)

Sl. No.	Particulars	ADA, 2017-18	RE, 2017-18	Remarks
1	2	3	4	5
301	C/O Multi-purpose indoor stadium at Yachuli		99.00	
302	C/o Road from BRTF Road to Rapum School.		150.00	
303	C/o road from PWD road to Morang area i/c RCC bridge		200.00	
304	C/o road from PWD road to Sipop area		200.00	
305	C/o Road from Gette to Morang area.		350.00	
306	C/o FDR and protection work at Dokoso and Bedi Beda River at Ganga Village, Itanagar		200.00	
307	C/o Playground at Mopung village		20.00	
308	C/O RLR from Rine (Angu Hamlet) to Angu		200.00	
309	C/O RLR from Yigi Kaum PMGSY road to Kugi Pomse via Kugi Moli		200.00	
310	C/O CC steps from PMGSY road to Anelih Middle School cum Security Fencing		20.00	
311	C/o CC Steps at Arunli Village		30.00	
312	C/o RCC road from NH Highway road to Residential Primary School Etalin Bridge Point		20.00	
313	C/o returning wall at Primary School Maliney		20.00	
314	C/o Teacher quarter residential school at Punli		20.00	
315	C/o CC steps from NH Road upto Preprimary school Akobe Village		21.00	
316	C/o approach road from PWD road to Kawe village near Girls Hostel of Higher Secondary School Anini (150 Mtr)		20.00	
317	C/o CC steps at Angrim valley village		20.00	
318	C/o boundary wall at DC Office Anini		100.00	
319	C/o boundary wall at Middle School Aliney		40.00	
320	C/o approach road from BRO road at Amuli Primary School and Security Fencing		20.00	
321	C/o road from Trans-Arunachal Highway to Dania Namsai via Sigum Ayar near Ligu village		200.00	
322	Construction of road from Mona PMGSY road to Gach Rijo, 3 Kilometre amounting of Rs 1.50 cr		100.00	
323	Development of meditational centre at Chilipam		100.00	
324	Land protection work at Lower Dokum Colony at approach road to Pordung Namlo at Itanagar		80.00	
325	C/O gallery with rostrum at General playground Walong		200.00	
326	C/O Memorial park with children's play ground at Hawaii		240.00	
327	C/O road from Pha bridge to Raibalo village in Kra Daadi village		500.00	
328	C/O Ex-Army Guest house (Sainik Aram Ghar) at Tawang		40.00	
329	C/O CC pavement and RCC side drain from Chanmari sectoral road to Bameng helipad		100.00	
330	C/O Retaining wall for protection of old play ground and new playground at Khenewa township		100.00	
331	C/O security wall around Residential & office complex of ADC, Bameng		100.00	
332	C/O road, CC pavement, CD work side drain from four lane to Holongi area		300.00	
333	C/O Staging hut at Flagshengmang near GREF camp		20.00	
334	C/O meditation centre at Hridungtse at Jang		100.00	
335	C/O Culture centre at Dharma Bumgey in Tawang		30.00	
336	C/O protection wall at Sejjosa Police Check Gate		50.00	
337	C/O RLR from VKV School to Kuporijo-I village, Upper Subansiri District		200.00	
338	C/O Teacher Quarter and boundary wall at Govt. Middle School under Panyasang Circle of Kurungkumey district		100.00	
339	C/O 3 Unit SPT B-Barrack for Medical Sub-Centre at Higio of Kra Dadi district		35.00	
340	C/O double court indoor badminton stadium at Aalo		80.00	
341	C/O Chenrezig Learning Centre		70.00	
342	C/O Public Toilets at Old Market, Tawang		20.00	
343	Dev. Of approach road to Hromang in Surbi village		150.00	
344	Dev. Of infrastructure for Govt. college at Tawang		20.00	




(Rs. in lakh)

Sl. No.	Particulars	ADA, 2017-18	RE, 2017-18	Remarks
1	2	3	4	5
345	Improvement of roads under 32 Rumgong AC Viz. C/O quarry roads from PMGSY road to Mopung to Sirit river, quarry roads from PMGSY road to Molom to Sirit and RLR from Mopung to to Pego area at Mopung		300.00	
346	C/O Tourist Lodge at Pongchau		100.00	
347	C/O road from BRTF road via Nyamji to Wodap under Ponchau CD Block		148.00	
348	Development of infrastructure with cultural centre at Taktsang		200.00	
349	C/O flood protection work at Chimpu		200.00	
350	C/O road from Atser Korong to Tilkong WRC area at Mariyang		200.00	
351	C/O ADC Office building at Hayuliang		200.00	
352	C/o WRSB over Panyu River in between Forest colony to Mingpak village		140.00	
353	C/O WRSB over Keyi river at Keyi Hat confluence at Deed		75.00	
354	C/O CC RLR from PWD road to football ground at Seya village		150.00	
355	C/O Protection wall to protect link road at Niausua village		20.00	
356	C/O gallery at Football ground Khenewa, Bameng, East Kameng		100.00	
357	C/O traditional morong at Chongkow		20.00	
358	C/O RLR with 2 Nos culvert at Juna-IV village (1.5 Km)		150.00	
359	C/O road from Bui PWD road Tikio Padaha to Takte village of Gusar Circle, Upper Subansiri District		200.00	
360	C/O Storm water drainage at Dapo colony, Sagalee		50.00	
361	C/o Teacher's barrack-5 units at govt. middle School Sibe		50.00	
362	c/o security fencing around school compound at Govt. middle school sibe		100.00	
363	Improvement and strengthening of road from Gensi to Tatamori		300.00	
364	Improvement and strengthening of road from Tatamori to Litemori		300.00	
365	c/o Porter Track from Restoring to Gangte		25.00	
366	C/o Rural link Road under bordumsa Village		25.00	
367	C/o Link Road from RWD Toad to Tiging area over 380 RMT, in length		25.00	
368	C/o Retaining Structure of Yachuli near Gas Agency under lower Subansari District		25.00	
369	C/o CC Drain and retaining wall at rumgong general Ground		25.00	
370	Strengthening of road from Katan to Pongging village		150.00	
371	C/O RLR at Remi village from Dambak to Baptist church (1 Km)		55.00	
372	C/O RLR from Bolung to Kenkut		50.00	
373	C/O RLR from Betchelling to Boha		100.00	
374	C/o Chakak Yam at Jigaon-12 and Gents and ladies toilet 4 units at Rupa-5 and construction of cremation ground at Kalaktang 5 Lungdu-5, Thongree-5 and Boha 5		37.00	
	<b>Sub-Total (d)</b>	<b>0.00</b>	<b>26015.36</b>	
<b>(e)</b>	<b>State share towards CSSs</b>			
1	NLCPR	93.25	0.00	
	1. C/o road from Kapu to Ozakho (13.5 km length, complete		48.57	
	2. C/o road from Kapu to Ozakho (13.5 km length, upto BT		44.69	
2	PMGSY	7778.00	3426.50	
	Additional for PMGSY		3888.89	Release of state share is subject to actual release of Central Share from GoI
3	RIDF	620.52		
	1. C/O of road from PWD Road to 15 Km road to Khyate Village		158.05	
	2. C/O of road from PWD Road Pareng to Seema-Gungtung		208.63	



(Rs. in lakh)

Sl. No.	Particulars	ADA, 2017-18	RE, 2017-18	Remarks
1	2	3	4	5
	3. C/O Road from Balijan to Taraso Phase I		150.00	
	4 C/O Steel Bridge over Panyor river at Komasaki		70.00	
	5. RIDF (3 Nos)		122.28	
	<b>Sub-Total (e)</b>	<b>8491.77</b>	<b>8117.61</b>	
<b>(f)</b>	<b>RIDF</b>			
1	C/O Road & Bridge from Rupung to Wopin camp.		459.00	
2	C/O Road from Tadin village to Ngomdir village.		405.00	
3	C/O Road from Chaggar to Kimnas Gompa.		135.00	
	<b>Sub-Total (e)</b>	<b>0.00</b>	<b>999.00</b>	
	<b>Total (II) (R&amp;B) [(a)+(b)+(c)+(d)+(e)+(f) ]</b>	<b>12429.27</b>	<b>45759.47</b>	
<b>III</b>	<b>Solid &amp; Water Conservation</b>			
	<b>Normal Developmental Activities</b>			
<b>(a)</b>	<b>New schemes</b>			
1	Soil & water conservation at Rawa Village	15.00	15.00	
2	Avenue plantation under CE ' Office	2.50	2.50	
3	Plantation and Renovation of Spring well at Kago Uko sukun and Nada Polang sukung	30.00	30.00	
4	soil & water conservation at siibe	15.00	15.00	
	<b>Total (III) (S&amp;WC)</b>	<b>62.50</b>	<b>62.50</b>	
<b>IV</b>	<b>Centrally Sponsored Scheme</b>			
1	Pradhan Mantri Gram Sadak Yojana (PMGSY)	70000.00	69845.39	In BE Rs. 45000.00 lakh was approved and additional of Rs. 25000.00 lakh will be regularised at RE 2017-18. However, allocation is purely indicative and subject to actual release of fund from concerned Ministry/ Department of Gol. Henceforth, all funds under CSS/CPS shall be transferred through PFMS. The department shall ensure utilization of funds through Expenditure Advance and Transfer (EAT) Module of PFMS as per instruction of Finance Department
				
2	<b>NLCPR</b>			
	1. C/O Road from Kopu to Ojakho (15 Km length complete upto black topping level including culvert		446.78	
	<b>2. SIDF</b>			
	(a) C/O District Hospital at Longding		1000.00	
	<b>Sub- Total (V)</b>	<b>70000.00</b>	<b>71292.17</b>	
	<b>Grand Total (I+II+III+IV +V)</b>	<b>82491.77</b>	<b>132326.96</b>	