

GOVERNMENT OF ARUNACHAL PRADESH
FINANCE, PLANNING & INVESTMENT DEPARTMENT
(PLANNING & INVESTMENT DIVISION)
A.P. CIVIL SECRETARIAT:: ITANAGAR

Annual Development Agenda, 2017-18

Department: Public Works Department

Sl. No.	Particulars	(Rs. in lakh)			RE, 2017-18		
		ADA, 2017-18			Roads & Bridges	Public Works	Housing
1	2	3	4	5	6	7	8
I	Normal Developmental Activities						
A	Post Budget Surrendered				42481.61		
B	Pre-Budget surrendered						
I	Roads & Bridges						
1	C/o Subansiri Hotel-Panchali BSI road (5.20km).	280.00			280.00		
2	Improvement of Road from Arun Subansiri Hotel to Donyi Polo School.	400.00			400.00		
3	C/o Cement concrete road from CM bungalow to Division-IV PWD road (2.5 Km).	200.00			200.00		
4	C/o Retaining wall at Mowb-II on way to CRPF camp (Senki view), Itanagar.	100.00			100.00		
5	C/o Protection Wall to protect VIP road at NITI vihar near energy park, Itanagar (9 m height).	100.00			100.00		
6	C/o Storm water drainage & RCC wall at Itanagar, Mowb-II.	150.00			150.00		
7	C/o RCC protection wall and storm water drain and Mowb-I, Itanagar near UD Office	150.00			150.00		
8	C/o Link road from 5.00 Km point of Chowkham-Wakro road to Tiyang river via Coconut garden.	66.79			66.79		
9	Improvement of Wakro Township road (5.00 Km).	95.00			95.00		
10	C/o road from NH-52 to Krishi Vigyan Kendra at Momong under Chowkham circle.	172.50			172.50		
11	Road from Rangali beel to Raja beel (5.00 Km) SH: E/W & RCC Slab Culvert 1 mtr span-10 nos.	175.00			175.00		
12	C/o Village link road from NH-52 to Kongma Kham model village (9.00 Km) SH: Earth work and Culvert and WBM.	202.74			202.74		
13	C/o Road from Lathao NH-52 to Lal Pahar Meditation Centre (7.00 Km) SH:WBM-I and Culvert.	127.45			127.45		
14	C/o RCC Bridge over Namchik river to connect Hetlong village.	75.00			75.00		
15	Widening and improvement of Renuk circle HQ road, Rima Putok CO HQ roads, Longtoi Lyngok CO HQ road.	52.36			52.36		
16	Construction & widening of road with carpeting (approx. 500 mtrs) from Pullong bridge point to Borduria CO HQ (5.5 Km).	250.00			250.00		
	Sub-Total (I)	2596.84	0.00	0.00	2596.84	0.00	0.00
II	Public Works						
1	C/o Circuit House in Bhalukpong.		479.63			479.63	
2	C/o Gallery at Bhalukpong General Field.		96.00			96.00	
3	C/o Priest Guest House at Sanglo Putung (Gophur Tinali, Itanagar).		92.50			92.50	
4	Multipurpose community hall at Taliha HQ (Phase-I).		100.00			100.00	
5	C/o Community hall at Dagam village, Taliha.		20.00			20.00	
6	C/o Circuit House in Aalo.		496.00			496.00	
7	C/o Hunli and Desali inspection Bungalow		85.76			85.76	
8	Construction of Rehabilitation centre at Hayuliang in Anjaw District.		70.50			70.50	
9	C/o Dormitory for 10 persons at VIP suite, Tezu under Lohit district.		51.71			51.71	
10	C/o water supply scheme at Kongmukhan village.		100.00			100.00	
11	C/o Boundary wall at Sports Complex at Namsai district.		74.85			74.85	
12	Conference Hall at Circuit house Namsai.		60.00			60.00	
13	C/o Multipurpose Cultural hall (Ph-II) at Namsai.		272.03			272.03	
14	Infrastructure development at Khonsa.		75.00			75.00	
15	C/o Inspection Bungalow, Residential quarters and approach road at CO HQ Borduria.		150.00			150.00	
	Sub -Total (II)	0.00	2223.98	0.00	0.00	2223.98	0.00
III	Housing						
1	Special renovation and maintenance of Govt. residential qtrs under PWD SH: Type-IV 2 nos., Type-III 18 nos., Type-II 42 nos and Type-I 34 Nos. and B/barracks 55 Units at Namsai			200.00			200.00
	Sub -Total (III)	0.00	0.00	200.00	0.00	0.00	200.00
IV	State Infrastructure Development Fund (SIDF)						
(a)	Roads & Bridges						
1	Approach Road to D.C. Bungalow at Bomdila. A) RCC slab culvert 3.00 mtr. Span 1 mp. B) Retaining wall i) 8.00 mtr height-12mtrs. Length ii) Retaining wall 6.00 mtr height -38 mtr. Length c) Brest Wall i) 6 mtrs ht. - 30 mtr.length d) Retaining Wall 6 mtr ht - 30 mtr. length	95.28			95.28		
2	FSB and porter track in Mechukha Sub-Division.	198.24			198.24		
3	C/o all weather road from Nyorak PMGSY Road to Kodum-Nikte CO HQ (PWD road) 10 km	992.37			992.37		

(Rs. in lakh)

Sl. No.	Particulars	ADA, 2017-18			RE, 2017-18		
		Roads & Bridges	Public Works	Housing	Roads & Bridges	Public Works	Housing
1	2	3	4	5	6	7	8
4	C/o Road from Molom village to Yosing village (Ph-I) (10 km)	450.00			450.00		
5	Improvement of Jenging township road.	150.00			150.00		
6	C/o Road from Parsing to Arong area.	200.00			200.00		
7	Construction of single lane steel Bridge at Sia & Sigut Korong on J.D Road	300.00			300.00		
8	C/O Helipad and Infrastructure at Annini, Dibang Valley District, A.P	149.97			149.97		
9	C/O Approach road to Helipad at Anini, Dibang Valley District	48.29			48.29		
10	C/o of FSB (Steel Decking) at Naraliang, Anjaw Dist.	100.00			100.00		
11	Maintenance of Hawaii Township Road, Anjaw Dist.	180.00			180.00		
12	Upgradation of Namsai Township road.	100.00			100.00		
13	C/o Road (BT) from New Doidam To Soha village.	174.73			174.73		
14	C/o Road from Tutntyu Kolam Road to Nogna under Tirap District.	300.00			300.00		
15	C/o road & WBM from C.K Road point to Eklavya Residential Model School, Khela.	50.03			50.03		
16	Widening and improvement of road from Khonsa to Khasa.	200.00			200.00		
	Total (a)	3688.91	0.00	0.00	3688.91	0.00	0.00
(b)	Public Works						
1	C/o Community hall at Craft Centre, Urygyelling Lebrang & Kralling-Boxer.		150.00			150.00	
2	C/o cultural centre at Teli, Surbi & Tsaighar villages.		60.00			60.00	
3	C/o Community hall at Bomba & Bomdir.		50.00			50.00	
4	C/o Indoor Badminton Club at Tawang Parade Ground.		70.00			70.00	
5	C/o Zomkhang hall.		105.00			105.00	
6	C/o Indoor Badminton Club at Gyangkhar village.		80.00			80.00	
7	C/o Boundary wall, RCC retaining wall, Gate and solar fencing on boundary wall at A.P. Civil Secretariat, Itanagar.		741.00			741.00	
8	C/o RCC Building double storied 50 boarders girls hostel at Govt. Higher Secondary School, Aalo.		78.50			78.50	
9	C/o Rostrum & general ground at ADC HQ, Dambuk.		100.00			100.00	
10	C/o Rostrum & General ground at CO, HQ Parbuk.		69.00			69.00	
11	C/o CHC Chongkham under Namsai District.		200.00			200.00	
12	C/o Primary Health Centre at Medo under Lohit District		100.00			100.00	
13	C/o Infrastructure for V.K.V School at Namsai.		100.00			100.00	
14	Up-gradation of infrastructure of Primary Middle Secondary and Higher Secondary Schools of Namsai, Lathao & Piyong Circle.		100.00			100.00	
15	C/o Up-gradation of critical infrastructure with Medical Equipments at CHC Namsai.		100.00			100.00	
16	C/o Community hall (Bera village & CO Hq. Dadam).		120.00			120.00	
17	C/o EAC Office Building (Lazu Block).		50.00			50.00	
	Total (b)	0.00	2273.50	0.00	0.00	2273.50	0.00
	Sub - Total (IV)	3688.91	2273.50	0.00	3688.91	2273.50	0.00
	Total (B)	6285.75	4497.48	200.00	6285.75	4497.48	200.00
C	On-going						
(a)	Roads & Bridges						
1	Road Safety (Sign boards etc).(to be under taken as per action plan submitted to Committee constituted by Hon'ble Supreme Court).	50.00			50.00		
2	C/o Arch Bridge over Kurung River connecting Sangram to Parsi-Parlo (Ph-II)	160.00			160.00		
	Sub - Total (a)	210.00			210.00		
(b)	Public Works						
1	Construction and creation of additional office space in the existing Division Office for S.E. PWD at Tawang		15.00			15.00	
2	Construction of boundary wall of General PWD Store at Banderdewa - 300mtrs under Naharlagun Division		10.00			10.00	
3	Construction and creation of additional office space in the existing ADC/SDO/EAC office building to accommodate temporary D.C. office at Palin/Jamin (Plinth area 300.00 Sqm approx.)		15.00			15.00	
4	Construction and creation of additional office space in the existing Division Office for S.E. PWD at Daporijo.		15.00			15.00	
5	Construction and creation of additional office space in the existing ADC/SDO/EAC office building to accommodate temporary D.C. office at Pangin. (Plinth area 300.00 Sqm approx.)		15.00			15.00	
6	Construction of New Circuit House at Yingkiang.		90.00			90.00	
7	C/o Polytechnic College at Hawaii.		307.75			307.75	
8	Construction and creation of additional office space in the existing Division Office for S.E. PWD at Khonsa.		5.00			5.00	
9	Construction and creation of additional office space in the existing ADC/SDO/EAC office building to accommodate temporary D.C. office at Longding (Plinth area 300.00 Sqm approx.)		5.00			5.00	
	Sub - Total (b)	0.00	477.75	0.00	0.00	477.75	0.00
(c)	Housing						
1	C/o Residential Buildings at Newly Created District Head Quarter of Kra Daadi District. (SH:- (i) Bachelor barrack-8 units, (ii) T-II - 4 units, (iii) T-III - 4 units, (iv) T-IV - 4 units & (v) T-V - 1 unit			36.00			36.00



(Rs. in lakh)

Sl. No.	Particulars	ADA, 2017-18			RE, 2017-18		
		Roads & Bridges	Public Works	Housing	Roads & Bridges	Public Works	Housing
1	2	3	4	5	6	7	8
2	C/o Residential Buildings at Newly Created District Head Quarter of Siang District. (SH:- (i) Bachelor barrack, 8 units, (ii) T-II -4 units, (iii) T-III -8 units, (iv) T-IV -4 units (v) T-V -1 unit)			24.38			24.38
3	C/o Residential Buildings at Newly Created District Head Quarter of Longding District. (SH:- (i) Bachelor Barrack, 8 unit(ii) T-II, 4 unit (iii) T-III, 4 unit (iv) T-IV, 4 unit			38.00			38.00
	Sub -Total (c)	0.00	0.00	98.38	0.00	0.00	98.38
	Total (C)	210.00	477.75	98.38	210.00	477.75	98.38
D	Maintenance Works						
1	Lumla	50.00	10.00	15.00	50.00	10.00	15.00
2	Tawang	80.00	40.00	20.00	80.00	40.00	20.00
3	Jang	50.00	15.00	20.00	50.00	15.00	20.00
4	Dirang	50.00	10.00	10.00	50.00	10.00	10.00
5	Kalaktang	50.00	15.00	20.00	50.00	15.00	20.00
6	Bomdila	80.00	35.00	20.00	80.00	35.00	20.00
7	Chayangtajo	50.00	10.00	10.00	50.00	10.00	10.00
8	Bameng	40.00	10.00	10.00	40.00	10.00	10.00
9	Seppa	100.00	16.00	20.00	100.00	16.00	20.00
10	Pakke-Kessang	40.00	10.00	10.00	40.00	10.00	10.00
11	Sagalee	50.00	10.00	15.00	50.00	10.00	15.00
12	Capital Division-A	50.00	140.00	31.00	50.00	140.00	31.00
13	Capital Division-B	50.00	5.00	124.00	50.00	5.00	124.00
14	Naharlagun	50.00	98.00	15.00	50.00	98.00	15.00
15	Doimukh	56.00	15.00	10.00	56.00	15.00	10.00
16	Yazali	50.00	10.00	10.00	50.00	10.00	10.00
17	Ziro	80.00	20.00	15.00	80.00	20.00	15.00
18	Sangram	80.00	15.00	10.00	80.00	15.00	10.00
19	Tali	40.00	8.00	10.00	40.00	8.00	10.00
20	Jamin	40.00	8.00	10.00	40.00	8.00	10.00
21	Nacho	40.00	10.00	10.00	40.00	10.00	10.00
22	Daporijo	90.00	15.00	15.00	90.00	15.00	15.00
23	Dumporijo	60.00	15.00	15.00	60.00	15.00	15.00
24	Basar	50.00	15.00	15.00	50.00	15.00	15.00
25	Gensi	50.00	15.00	15.00	50.00	15.00	15.00
26	Yomcha	50.00	10.00	10.00	50.00	10.00	10.00
27	Mechuka	50.00	10.00	10.00	50.00	10.00	10.00
28	Aalo	115.00	20.00	15.00	115.00	20.00	15.00
29	Rumgong	50.00	10.00	10.00	50.00	10.00	10.00
30	Boleng	70.00	10.00	15.00	70.00	10.00	15.00
31	Yingkiong	60.00	20.00	15.00	60.00	20.00	15.00
32	Mariyang	50.00	10.00	10.00	50.00	10.00	10.00
33	Pasighat	120.00	35.00	20.00	120.00	35.00	20.00
34	Nari	50.00	20.00	10.00	50.00	20.00	10.00
35	Anini	30.00	10.00	15.00	30.00	10.00	15.00
36	Roing	90.00	20.00	15.00	90.00	20.00	15.00
37	Hayuliang	50.00	15.00	10.00	50.00	15.00	10.00
38	Tezu	100.00	20.00	15.00	100.00	20.00	15.00
39	Namsai	140.00	80.00	50.00	140.00	80.00	50.00
40	Jairampur	70.00	15.00	15.00	70.00	15.00	15.00
41	Changlang	70.00	27.00	15.00	70.00	27.00	15.00
42	Khonsa	100.00	15.00	15.00	100.00	15.00	15.00
43	Kanubari	50.00	10.00	10.00	50.00	10.00	10.00
44	Longding	70.00	10.00	15.00	70.00	10.00	15.00
45	Highway Arbitration.	10.00			10.00		
46	Maintenance of IT assets under PWD.	126.00	0.00		126.00	0.00	
47	Printing of SADA booklet	5.00	0.00		5.00	0.00	
48	Preparation of DPR for Pilot projects.	20.00	0.00		20.00	0.00	
49	Road safety Audit.	0.00	0.00		0.00	0.00	
50	Litigation & Court decree	100.00	0.00	20.00	100.00	0.00	20.00
51	Restoration of damages due to sudden natural calamities like flood, cloudburst etc.	500.00	0.00		500.00	0.00	
52	Road safety manual	0.00	0.00		0.00	0.00	
53	Establishment of Centralised e-procurement centre at Itanagar for PWD.	30.00	0.00		30.00	0.00	
54	Yearly fees of Indian Road Congress.	2.00	0.00		2.00	0.00	
55	Yearly fees of Indian National Group of IABSE.	1.00	0.00		1.00	0.00	
56	Preparation of APSR.	11.00	0.00		11.00	0.00	
57	Capacity building		15.82			15.82	
58	Recruitment expenses.		10.00			10.00	
59	Renovation of Highway offices		20.00			20.00	
60	Renovation of CE/SE offices		35.00			35.00	
61	Renovation of Bungalows			700.00			700.00
62	Annual membership fees			1.00			1.00
	Total (D)	3616.00	1017.82	1486.00	3616.00	1017.82	1486.00
E	New Schemes						
I	Roads & Bridges						
1	C/o approach road to B.T.K Bridge(SH- Pavement and Drain).	75.00			75.00		




Sl. No.	Particulars	(Rs. in lakh)					
		ADA, 2017-18			RE, 2017-18		
		Roads & Bridges	Public Works	Housing	Roads & Bridges	Public Works	Housing
1	2	3	4	5	6	7	8
2	Completion of Jeepable Suspension Bridge at Gorsam (60.00 m Span)(SH- Approach Road, Protection work and parking).	75.00			75.00		
3	Improvement of road from Nehru Market to Tawang Monastery (SH:- BM& BC).	30.00			30.00		
4	C/o Road from BRTF road to New Market at Tawang . SH-(BM& BC) 2.50 Km and WBM-II and III (1.50 Km).	30.00			30.00		
5	C/o Retaining and Breast walls at various locations under Tawang Legislative Assembly Constituency.	28.00			28.00		
6	C/o road from Jangda to Rho Village 1.30 Km(SH: WBM-III, BT & Culvert 2 Mtr span 3 Nos).	74.00			74.00		
7	C/o approach road to Secondary School at Mukto 1.20 Km(SH: Culvert 1.50 span 1 No & B/wall 20 Mtr).	10.00			10.00		
8	C/o Protection wall for Circuit House at Mukto(SH: Retaining wall 30 Mtr.).	10.00			10.00		
9	C/o Approach road to Circuit House Jang(SH- CC Drain 500.00 Mtr.).	10.00			10.00		
10	C/o Road from Dirang Lamps to Foot Suspension at Nadi-Paar, Dirang (SH: C.C Pavement & CC Drain).	16.00			16.00		
11	C/o Slab Culvert 3.00 m Span at Jyotinagar school road.	10.00			10.00		
12	C/o Approach road to C.O office at Mandalaphudung (300 Mtr) (SH: F/cutting, WBM, BT & CC Drain).	5.00			5.00		
13	Improvement of Road from Helipad to Kharka Bridge point at Dirang, (600 Mtr) (SH: Widening, WBM, BT & CC Drain).	15.00			15.00		
14	Improvement of Road from BRTF Road to Phudung village,1.00 Km (SH: WBM, BT, Culvert & CC Drain).	20.00			20.00		
15	Improvement of Approach Road to Govt. Polytechnic Namthung, Dirang ,1.50 Km (SH: WBM, BT, Culvert & CC Drain)	30.00			30.00		
16	C/o Approach Road to Krishi Vigyan Kendra, Sangti, Dirang ,1.00 Km (SH: WBM, BT, Culvert & CC Drain).	20.00			20.00		
17	Providing of WBM and bituminous surfacing of approach road to ADC office at Kalaktang.	40.00			40.00		
18	C/o wing wall on Dekshi Bridge.	20.00			20.00		
19	C/o Rupa Township road (SH: Re-carpeting and Retaining wall on approach road to Gompa from village side, widening, WBM and carpeting of road to PWD transit accomodation and CC pavement of village Internal road at Rupa).	30.00			30.00		
20	Consultancy Survey and preparation of DPR for Shergaon-Doimara road (28.00 to 72.00 Km)	14.00			14.00		
21	C/o CC Road from Wanghoo village to General Ground at Wanghoo. (Total Length 0.700 km).	12.00			12.00		
22	C/o CC Road from Jamiri- Buragaon PMGSY Road (Ch 3.00 km) to CO Office at Jamiri HQ(Total Length 0.500 km).	9.00			9.00		
23	C/o Internal Roads , Foot Paths and Storm water Drain at Buragaon .	10.00			10.00		
24	C/o Road from Jamiri Buragaon PMGSY road to Hussigaon Pry. School at Hussigaon (L-0.600 km).	10.00			10.00		
25	C/o Porter track between Wanghoo village and Dikhiyang village (L-35.00 km).	9.00			9.00		
26	Improvement and upgradation of Bhalukpong Township road(Ph-I) (SH: CC pavement, embankment, S/cul, P/work and road side drain).	40.00			40.00		
27	Improvement of Thrizino Township road.	20.00			20.00		
28	C/o CC footpath from Kararamu village to football ground at Kararamu.	4.00			4.00		
29	C/o RRM Breast Wall near the Residence of Sonam Madam at Bomdila. (SH:-RRM B/Wall - 6.00m Ht - 40.00 Mtr Length).	6.00			6.00		
30	C/o RRM R/Wall on Road From Power House to Lower Gompa.(SH :- RRM R/Wall 4.00m Ht. - 80.00 m Length).	6.00			6.00		
31	C/o RRM B/Wall on Road From Trijunction to Upper Gompa.(SH :- RRM B/Wall 4.00m Ht. - 80.00 m Length).	6.00			6.00		
32	C/o Approach Road to ICDS Office at Bomdila. (SH :- V - Shaped drain-220.00m length, RRM B/Wall - 2.00m ht - 150.00m Length & Culvert 3.00mtr span - 1No.).	13.00			13.00		
33	Improvement of Pedung Gompa road at New Bomdila.	7.60			7.60		
34	C/o Road from Fire Station to Durga Mandir at Bomdila.(Length - 0.150 Km)(SH:- WBM-I, II, III, BT,V-Shaped drain, RRM B/Wall - 4.00m ht - 50.00m Length & RRM R/Wall - 4.00m ht.-50.00 m Length)	11.60			11.60		
35	C/o C C Pavement road from main road to Medical & forest colony at Nafra (1.20 Km).	24.00			24.00		
36	C/o approach road to Sera Village (SH: BT-1.06 km, Impvt. of Geometric, 1.50 mtr span S/cul-2 Nos)	8.00			8.00		
37	C/o approach road from Division Office to various Govt. Quarter at Veno under Bameng PWD Division.	39.60			39.60		
38	C/o CC Drain at PWD Division office and Residential complex at Veno under Bameng PWD Division.	15.00			15.00		
39	C/o CC Drain in various road under Bameng PWD.	19.60			19.60		
40	C/o Approach road to EE's residence at Chayangtajo.	10.00			10.00		



(Rs. in lakh)

Sl. No.	Particulars	ADA, 2017-18			RE, 2017-18		
		Roads & Bridges	Public Works	Housing	Roads & Bridges	Public Works	Housing
1	2	3	4	5	6	7	8
41	C/o By-Pass road from PWD main road to ADC Office Colony at Chayangtajo.	10.00			10.00		
42	C/o Approach Road to Sub-Divisional Office at Pipu (SH: FC & WBM-I).	10.00			10.00		
43	Expansion of RCC Bridge at Seppa Township near DC's Bunglow.	40.00			40.00		
44	C/o RCC Bridge at LBSVN-II over Macha river.	50.00			50.00		
45	C/o Protection wall at Macha Nallah near Medical Colony.	9.00			9.00		
46	C/o approach road from main road to Cherwa colony near St. Joseph at School New Seppa.	8.00			8.00		
47	C/o protection wall at Kampu Mlorang.	20.00			20.00		
48	C/o CC Pavement & Retaining wall at Backside of DMO office & Election office.	20.00			20.00		
49	C/o RCC Bridge at Bana to Silla road (Span-15mtr).	20.00			20.00		
50	C/o approach road from 3 km point of NH-229 Seppa to Sagalee road to Resipoum.	20.00			20.00		
51	C/o Ferom 12km point on PMGSY road Seba village to Tourist Rafting Centre at Papu river stage-II (span-0.50km).	10.00			10.00		
52	C/o WRSB over river Bichom in between old Sopung and New Sopung village (Span-140mtr)- PH-II (Sh: Super Structure).	10.00			10.00		
53	Improvement of Road from 8 km point of PMGSY road, Nere village to proposed site of CO HQ and CD Block Debeyar. (2.00km).	10.00			10.00		
54	C/o Ring road of Yangsey village at Bana (2.00km).	20.00			20.00		
55	Improvement of road from Naria 2km point of Silla road to Kitchang vilage.	10.00			10.00		
56	C/o road from Kampu Seba to Taglanko (2.50km).	40.00			40.00		
57	C/o Road from Seijosa to Namorah via Monai(15.00km).	30.00			30.00		
58	C/o Link road between Dipik & Dikhalmuk(2.00km).	16.00			16.00		
59	C/o RCC Slab culvert(10.0m) with protection wall over river Tarso Nallah between NH-229 & Primary School, Ngoleko.	8.00			8.00		
60	C/o Wire rope Suspension bridge over river Papu at Miori in between Deve Golo and Papu Hote(Span-30.m).	6.00			6.00		
61	C/o Wire rope Suspension bridge at Passa to connect Govt. Residential School at Passa camp(30m span).	6.00			6.00		
62	C/o CC road of Pakke Kessang township road.	20.00			20.00		
63	Extension of road from Deputy Director UD office to Mobshi area at Senki View, Itanagar.	8.00			8.00		
64	C/o link road from PHE office to Lower Lobi Colony, Itanagar.	10.00			10.00		
65	C/o Approach road from IG Park Middle School via Central Power House to Abotani Colony, Itanagar.	4.00			4.00		
66	C/o road from Dree ground to Govt. Middle School Nyokum Lapang via Revival Church Nyokum Lapang.	8.00			8.00		
67	C/o Storm water drainage at Abotani Colony near Green Mount School, Itanagar.	2.00			2.00		
68	C/o Retaining wall, Protection wall, Parapet wall and Side drainage etc from 'O' Point Tinali to Panchali Lobi road, Itanagar.	6.00			6.00		
69	C/o Protection wall (30 mtrs) near WRD, Complex, Chimpu.	2.00			2.00		
70	C/o Retaining Wall to protect bachelor barrack at Division-IV, Itanagar	2.00			2.00		
71	C/o RCC drain 160 mtrs both side height 4 mtrs opposite sides APEDA office to Mowb-I Nallah near residence of Shri Tamuk Tadu.	7.00			7.00		
72	Providing retaining wall at Panchali Switchyard.	5.00			5.00		
73	C/o Approach road from Tigdo Colony to Doyum Colony, (L- 3 Km).	8.00			8.00		
74	C/o RCC Retaining Wall at D-Sector near Postal colony, Itanagar.	2.00			2.00		
75	C/o Road from Chandranagar Power House to Govt. Primary School, Chandranagar.	5.00			5.00		
76	Road from Jomi Jote to Tani Putong, Itanagar.	10.00			10.00		
77	C/o RCC Protection Wall at Donyi Polo Dariya Tinali Road, Itanagar.	10.00			10.00		
78	C/o RCC Protection Wall near private residential area at Kola Camp, Mowb-II, Itanagar.	10.00			10.00		
79	C/o Retaining wall at B-Sector, Itanagar near the resident of Kuli Mangam.	10.00			10.00		
80	C/o roads and drainage at XI-Batt Ganga Anchal Segment.	5.00			5.00		
81	C/o Road at DDK Colony-I to II near Nipuchi School Hill Top Colony, Itanagar.	5.00			5.00		
82	C/o Link Road Lower Itafort D-Sector to C-Sector, Itanagar.	5.00			5.00		
83	Formation cutting from Kamko Primary School to Haticamp, Chimpu. (4.5 km).	10.00			10.00		
84	C/o Approach Link Road from Highway to Dath Village, (2-km).	15.00			15.00		
85	C/o drainage, CC Pavement , Culvert, Retaining Wall etc. including Widening of road from NH-415 to Directorate (Economics & Statistics) Colony , Itanagar at Ward No. 02	15.00			15.00		
86	C/o approach road from Directorate tourism to Upper Ring road via Nerba Colony, Ward no-12, Itanagar.	10.00			10.00		
87	C/o Retaining Wall and widening of approach road to NEFA Club at ESS-Sector, Itanagar.	5.00			5.00		
88	C/o Road from Chimpu-I to Lutu-Lunia Village (5 k.m).	30.00			30.00		



(Rs. in lakh)

Sl. No.	Particulars	ADA, 2017-18			RE, 2017-18		
		Roads & Bridges	Public Works	Housing	Roads & Bridges	Public Works	Housing
1	2	3	4	5	6	7	8
89	C/o road connecting from Modirijo to Jomi Jote i.e., 1 km	10.00			10.00		
90	C/o storm water drain at Dath at Dath Nallah under Daath Village, Jollang, Itanagar.	2.00			2.00		
91	C/o road from ESS Sector to 4 th IRBN at Upper Jully, Itanagar(Sh:- FC-1.500km).	20.00			20.00		
92	C/o New Road along with Retaining wall & CC Culvert from Donyi Colony to Donyi-Dokum primary school, Itanagar.(1.5-km).	10.00			10.00		
93	C/o CC Drain for D-Sector Link Road(700 mtrs), Itanagar.	2.00			2.00		
94	C/o RCC wall & approach road from NH-415 to Sake Colony, Akash deep, Itanagar(1 km).	10.00			10.00		
95	C/o boulder retaining wall between private quarter and govt. bachelor barrak at C-Sector, Gandhi Market, Itanagar.	2.00			2.00		
96	C/o CC footpath at A, B & P-Sector, Itanagar under Ward no-18 around 2 km.	2.00			2.00		
97	C/o RCC retaining wall at P-Sector, Itanagar.	5.00			5.00		
98	C/o storm drainage from Multipurpose hall to NH-415 via Singrik Kujo Colony, Ward No.- 2, Itanagar (100 mtr).	2.00			2.00		
99	Road Maintenance/Retaining Wall from Ganga Market to Ajing-II Colony -via- Jama Masjid, Itanagar.(600-mtrs.).	15.00			15.00		
100	C/o link road 1km stretches from Ajing Colony 'O' Point to Lower belt Ajing Colony-1, Itanagar.	6.00			6.00		
101	C/o Protection wall to protect road near Tri-junction of Donyi to Dokum colony road, Itanagar.	2.00			2.00		
102	C/o Retaining Wall at Dokum Road Sinking/Slipping Zone.	5.00			5.00		
103	C/o Road from resident of Shri. Teli Raja to Covenant Mission School, Ganga Village, Itanagar.	10.00			10.00		
104	C/o road at Sanglo Putong-III.	10.00			10.00		
105	C/o Retaining wall to protect sector road and Govt. Qtrs. at B-Sector Rainivas, Itanagar.	10.00			10.00		
106	Protection wall at back side of Popu Baptist Church(300 mtrs.).	2.00			2.00		
107	C/o link road from main road to Yogin Village, Nirjuli.	8.00			8.00		
108	C/o road connecting to Polo bridge to Down Polo Colony, Naharlagun (2 km).	10.00			10.00		
109	C/o Approach road from Jully road to Govt. Middle School, Yari Babar colony, Papu Nallah, Naharlagun.	5.00			5.00		
110	C/o Road connecting from Dachi Hapa to Lutha village (10 k.m).	40.00			40.00		
111	C/o Drain from A-sector to Rakap colony, Naharlagun.	15.00			15.00		
112	C/o approach road at Mara Hapa at Lekhi Village.	10.00			10.00		
113	C/o approach road & drain from Bage Tinali to Upper Mangio Colony, Nirjuli.	10.00			10.00		
114	C/o Protection Wall of Suspension Bridge at Pachin Colony, Naharlagun.	2.00			2.00		
115	C/o Retaining wall (approx. 60-mtrs) at Govt. Sec. School, Pachin.	4.00			4.00		
116	C/o CC Pavement, Drainage System and Culvert at VKV Primary School road at Nirjuli-I.	2.00			2.00		
117	C/o boulder fencing wall at Borum Nallah, Borum, Naharlagun.	2.00			2.00		
118	C/o Retaining wall and CC drain, culvert & road to protect Medical Sub-Centre and nearby buildings at Papu Village, Naharlagun	2.00			2.00		
119	C/o culvert & retaining wall at Jully Nallah at Lekhi.	2.00			2.00		
120	C/o retaining wall for protection of Anya village, Nirjuli.	2.00			2.00		
121	C/o RCC Retaining Wall at Rayo Village, Nirjuli.	2.00			2.00		
122	C/o Protection wall at Nirubjuli village-II, Nirjuli.	5.00			5.00		
123	C/o RRM Wall at Sood Village area.	20.00			20.00		
124	C/o retaining wall at 2 km Papu Nallah, Naharlagun.	10.00			10.00		
125	C/o CC Pavement road at Upper-Nyorch Village along with Drain (700 mtrs).	7.00			7.00		
126	C/o Approach road to residential complex in the rear side of State Guest House and High court(Sh:- Wid, CC pavement, CC drain).	8.00			8.00		
127	C/o Protection Wall and Wing Wall at Kukurjan Nallah on Approach Road to Govt Secondary School Jote.	10.00			10.00		
128	C/o Protection Wall and Wing Wall near forest colony Balijan.	10.00			10.00		
129	C/o 2 m Span Slab culvert on approach road to Govt Hr. Sec. School Balijan.	10.00			10.00		
130	C/o Bridge over river Magoni(80.0m)(Sh: Sub soil investigation).	10.00			10.00		
131	C/o Bridge over river Balijan (60.0m)(Sh: Sub soil investigation).	10.00			10.00		
132	C/o Link road from Mebiaso village to Jullang(2.00km)(Sh:-FC).	10.00			10.00		
133	C/o Wire Rope Suspension Bridge over Panyor River in between Kamrung to Bong Village (Span - 100.00 mtr.).	20.00			20.00		
134	C/o Approach road from TAH to Tahsi village bridge point with 3 nos. culvert soiling and metalling - 1.00 Km.	10.00			10.00		
135	C/o Sagalee Mengio road to Nyokum Potu at Parang village.	10.00			10.00		
136	C/o approach road from PWD road to Rugo primary school- 1.00 Km including 2 nos. culverts soiling and metalling.	10.00			10.00		
137	C/o CC pavement and CC Drain on Mengio Township road- 1.50 Km.	10.00			10.00		
138	C/o Township road at Sil-sango(SH: Soling, Metalling and Carpeting).	10.00			10.00		
139	C/o Ancor block and Tower block at Nirpong river (Paga).	7.00			7.00		



(Rs. in lakh)

Sl. No.	Particulars	ADA, 2017-18			RE, 2017-18		
		Roads & Bridges	Public Works	Housing	Roads & Bridges	Public Works	Housing
1	2	3	4	5	6	7	8
140	C/o Ancor block and Tower block at Panior river (Sakiang-jajing).	7.00			7.00		
141	C/o WRSB over Pare river in between Mepsoro & Havia with porter Track under Toru Circle, Papum Pare District.	20.00			20.00		
142	C/o approach road from TAH to Govt. residential school Sarkahappa at Nimte, Length- 200 Mtr (SH: CC Pavement, R/wall, B/wall, CC drain and Slab Culvert).	10.00			10.00		
143	Re-alignment of Toru to Ompuli road at Sudum Langfo- 6.800 to 7.600 Km under Toru.	20.00			20.00		
144	C/o road from TAH point to Hajurangpa village (SH: Cross Drainage, CC side drain, R-wall & Solling)- 1.00 Km.	12.00			12.00		
145	C/o Internal/Sectoral road for Parang circle -2.00 Km.	18.00			18.00		
146	C/o Road with Retaining wall at Allu at Geka under Pistana Circle.	20.00			20.00		
147	C/o Protection wall to Indoor Stadium and General Ground at Talo (SH:- RCC, B/wall, site development & Galleries etc).	20.00			20.00		
148	C/o Road from Bobogeka to Komu Happa via Taa Sepa.	30.00			30.00		
149	C/o link road from Serre Happa to Rili Yorda.	10.00			10.00		
150	C/o CC Pavement of approach road from main road (Kimin to Ziro Road) near Petrol Pump , Yazali (400 mtrs)	10.00			10.00		
151	C/o road from PMGSY road to Kamcho Taram via Job and Sikhe Village .	10.00			10.00		
152	C/o road from Benyi Happa to Tago .	10.00			10.00		
153	C/o Road from PMGSY road to Yupia Happa , Talo Village .	10.00			10.00		
154	C/o Road from PMGSY road to Nomdum Nampin via Pei Baptist Church , Pei village.	10.00			10.00		
155	C/o road from Tater Geka to Bentam Yorda via Takho village , Bello.	10.00			10.00		
156	C/o Protection Wall at Nyoli See at Mai village.	10.00			10.00		
157	C/o CC Pavement in Para Line at Hapoli (400 Mtr).(Sh: Preparation of Sub-Grade & WBM-I, WBM-II, CC Pavement & Hume Pipe (Service Corridor).	40.00			40.00		
158	C/o Road from Tubyo village to Dura village (Sh:- WBM -III, Culvert 2 mtr span -3 Nos).	25.00			25.00		
159	C/o Approach road to Sibeyaru colony (0.300Km) (Sh: Preparation of Sub-Grade & WBM-I WBM-II,III, BT, RCC Slab Culvert 1.00 mtr span=2 Nos. R/Wall=60.00 mtrs. CC drain=300.00 mtrs.	20.00			20.00		
160	C/o RCC slab culvert in span over Sikha river at Panchu.	15.00			15.00		
161	C/o Retaining wall at Chabo Lower Subansiri Ziro (50 Mtr.).	15.00			15.00		
162	C/o RLR Lutii to Moko via Pokhe length 2.5 km at Hong village.	25.00			25.00		
163	C/o Black Topping i/c CD Works and Pucca Side Drain on Road from BRTF Road to VIP Colony and DC Bungalow Palin.	30.00			30.00		
164	C/o Black Topping i/c CD Works, Pucca Side Drain and Re-gradient on Road from Choba BRTF Road to Jamin.	50.00			50.00		
165	C/o Road from Talariang Yangte Road to Middle School Dari.	40.00			40.00		
166	C/o road from Sango to Lungsa(Ph-I).	70.00			70.00		
167	C/o approach road to Circuit house Langrh.	24.00			24.00		
168	C/o Approach road to SDO office Sangram.	7.00			7.00		
169	C/o road from PMGSY road to Chabang.	50.00			50.00		
170	Widening on Tamen-Tali Road from Chainage 43.00 Km to 45.00 Km.	10.00			10.00		
171	C/o School Play ground at Govt. M.E. School at Tungmar.	8.00			8.00		
172	C/o Road from Roing to Lodokure.	60.00			60.00		
173	C/o 3 km Link Road from 'O' Point Langdik village to Bere village.	20.00			20.00		
174	C/o Wing Wall, Capping on Steel Bailey Bridge over Palam on Tamen-Tali Road.	10.00			10.00		
175	C/o Wing Wall for RCC Culvert over Yangmey Nallah on Yangte-Tali Road.	10.00			10.00		
176	C/o Wing Wall for RCC Culvert over Yangte Nallah onYangte-Tali Road.	10.00			10.00		
177	C/o Ring road under Koloriang town.	38.00			38.00		
178	C/o Approach road to Circuit House via UD office, Koloriang.	17.00			17.00		
179	C/o Slab culvert at Yarkan road.	5.00			5.00		
180	C/o Approach Road at Circuit House Koduka.	10.00			10.00		
181	C/o Parking Place at Koduka Circuit house.	10.00			10.00		
182	C/o Approach road from PWD Road to Police station at Nacho (100.00 mtrs).	10.00			10.00		
183	C/o slab Culvert (2.0 m) near Helipad at Nacho.	10.00			10.00		
184	C/o CC drain at Various Loaction under Nacho Township.	10.00			10.00		
185	C/o slab culvert (2.0 m) at Tri Junction of BRTF and PWD Road at Nacho.	10.00			10.00		
186	C/o CC step from Tung Muri to BRTF Road at Nacho.	4.00			4.00		
187	Improvement of Road from BRTF road to Tarik Rava Bridge point at Nacho.	10.00			10.00		
188	C/o Road from PWD link road to Govt. L.P School Siga, under Chetam Circle Upper Subansiri Distt.	40.00			0.00		
189	C/o Road from Lechinn to Upper Siga village.	60.00			60.00		
190	C/o CC Pavement road from BRTF road to Ligu village(Length- 3Km)(Phase-I).	40.00			40.00		
191	C/o Link Road from DFO Qtr to SIB Colony (Length- 1 Km).	20.00			20.00		




Sl. No.	Particulars	(Rs. in lakh)					
		ADA, 2017-18			RE, 2017-18		
		Roads & Bridges	Public Works	Housing	Roads & Bridges	Public Works	Housing
1	2	3	4	5	6	7	8
192	C/o CC Pavement road from Sigin Colony to Issac Colony(Length- 1 Km).	20.00			20.00		
193	C/o Road from Nima RWD road to Morak Colony(Length-1km).	6.00			6.00		
194	C/o Foot Suspension bridge over Shah river at Dek village in Upper Subansiri District.	4.00			4.00		
195	C/o Road from Nima RWD road to Hill Top Colony(Length-1km).	20.00			20.00		
196	C/O road from Trans Arunachal Highway to Bur-Yorio for tourist Resort.	10.00			10.00		
197	C/o road from Daporijo - Mono road to Tumperijo , (SH:- WBM -I, II, & III, S/culvert and CC drain)	20.00			20.00		
198	C/o road from PWD link road to Rija Pada at Hankar village , Upper Subansiri District 5 of length 0.500 km (SH:- FC)	10.00			10.00		
199	C/o road from BRTF road to PHC Puchi - Geko at Puchi - Geko CO HQ(L- 0.500km) (SH:- FC).	10.00			10.00		
200	C/o road from BRTF to General Ground at Laa village(Length-0.500km)(Sh:- FC).	10.00			10.00		
201	C/o Link road from BRTF Road near Godak village to Beruk Nare old village via Durg-Pum old village length - 20.00 Km (Ph-I. 0.00 to 5.00 Km).	40.00			40.00		
202	C/o Road from Kicho village to Maga old village via Pip village - 15.00 Km (Ph-I. 0.00 to 5.00 Km).	40.00			40.00		
203	C/o road from BRTF road to Circle HQ office Maro (1.3km).	25.00			25.00		
204	C/o RCC Bridge at Torajan Village under Kangku Circle(Span 8.00 mtrs).	10.00			10.00		
205	C/o Assam PMGSY Road to Sili Village(SH: Metalling).	10.00			10.00		
206	C/o Road from CO Hq Kangku to Kangku Village via GSS Kangku(SH:- FF, Metalling and S/culvert 6.00 mtr).	15.00			15.00		
207	Re-Carpeting of Gensi Township Road.	10.00			10.00		
208	C/o RCC Slab Culvert at Raate Village under Kangku Circle in West Siang Distt, AP(Span-1 mtr-1 No. & Span 2 mtr-1 no.).	10.00			10.00		
209	C/o RCC culvert at Hime Village (span-1.00 mtr).	5.00			5.00		
210	C/o road from Malini Temple Tri-junction to Malini village at Likabali(Sh:- WBM-III, BT).	25.00			25.00		
211	C/o CC drain and Breast wall adjacent to Power House on the way to Malini Temple.	10.00			10.00		
212	Improvement of road from BRTF road to Moba Doke (1.50 Km) (Sh:- Widening, Culvert, CC Drain & WBM-I, II).	16.00			16.00		
213	C/o Nyodu-Sibe-Siru NLCPR road to Siru Primary School (FC-0.50 Km, Cul-2 Nos. & WBM-I-0.50 Km)	6.60			6.60		
214	C/o Road from Pajo to Kidi RCC Bridge (Sh:- WBM-II, BT-1.20 Km).	8.00			8.00		
215	C/o Ego-Daring-Zirido Koyu Road (Taak Soi) (K/Drain-0.30 Km, S/Culvert-1 mtr-3 Nos. & 2 mtr-1 No)	6.00			6.00		
216	C/o Basar Pagi PMGSY road to Upper Regi (S/Culvert-1 Mtr-3 Nos)	3.00			3.00		
217	C/o Approach road from Pagi-II village to Hide Rijo (Sh:- F/C-0.50 Km, S/Culvert-1 Mtr -2 Nos).	5.00			5.00		
218	C/o Road from BRTF road to Upper Everest village.	6.00			6.00		
219	C/o Road from PMGSY road to Yama rijo at Tirbin.	9.00			9.00		
220	C/o Road from PMGSY road to PWD road at Old Dari.	6.00			6.00		
221	C/o Road from Power House to Kidi Suspension Bridge via Tojo Little Flower, School (Sh:- Sol, CC Pavement, Culvert, Drain).	10.00			10.00		
222	C/o Road from Nyigam Nyodu PMGSY road to Hiri (Sh:- Met, BT, CC Drain, Culvert).	14.00			14.00		
223	C/o BRTF Road to Ragi Doke Village(Sh:- Sol, Met, CC drain).	6.00			6.00		
224	C/o Approach road from PWD Nyigam Kamdak road to Nyigam Galin (Sh:- F/C 1.00 Km, WBM-1.00K).	9.00			9.00		
225	C/o Approach road from BRTF road to Lower Nyobom in old Market basar (Sh- CC drain 200.0mtr, Pavement 200.00mtr).	7.00			7.00		
226	C/o road from Basar Sago Piri PMGSY road to Lipu Namchi Volley Ball Ground (Sh- R/Wall 30.00mtr, Slab Culver 1.00mtr span- 1 nos, WMB- I- 200.00mtr, CC drain 200.00mtr).	6.00			6.00		
227	C/o FSB over River Sie to connect Bege primary school to yordo/Yase & lite village (120.00mtr span).	6.00			6.00		
228	Improvement of Darak Township Road.[2.5 km].	10.00			10.00		
229	Improvement of Liromoba Township Road. [3.00 km].	10.00			10.00		
230	C/o Road from Darak to Benji-line via. Poyom [7 km].	8.00			8.00		
231	C/o Road from DPGC Gate to Kambu Vill.Upto Bridge Point. [0.800 km].	10.00			10.00		
232	Improvement of Yomcha Township Road.[4 km].	10.00			10.00		
233	C/o Road from PMGSY road to Ligo Hydel at Liromoba. [5 km].	12.00			12.00		
234	C/o Approach Road from Yomcha-Ragi Doke to Yomcha,PWD Division office.	10.00			10.00		
235	Improvemento Tai-Liromoba road.[11-22 km].	10.00			10.00		
236	C/o Approach Road to Helipad ground at Liromoba(SH:-0.800 Mtr.).	11.00			11.00		
237	C/o Road from Darak to Sijir Raksap Vill.[0.450 km]	10.00			10.00		




(Rs. in lakh)

Sl. No.	Particulars	ADA, 2017-18			RE, 2017-18		
		Roads & Bridges	Public Works	Housing	Roads & Bridges	Public Works	Housing
1	2	3	4	5	6	7	8
238	Improvement of approach road to Higher Secondary school & CHC at Yomcha.[1 km].	10.00			10.00		
239	C/o road from Jirdin Trijunction to Tarsu Mobuk and to JNV School Aalo (8.5 Km) (PH-I: Tarsu Mobuk to JNV School CC Pavement: 1.00 Km).	24.00			24.00		
240	C/o CC Pavement from Jirdin Tri-Junction to VKV School (2.00 Km) (PH-I: Jirdin Trijunction to Jirdin, CC Pavement: 1.20 Km, Slb Culvert- 20 Nos, Embankment - 200.00 m).	27.00			27.00		
241	C/o CC Pavement road from Gumin Nagar to Bal Bharti School via Gaurhill and Hospital (2.15 Km) (PH-I: Bal Bharti to Gaur Hill, CC Pavement- 800.0 m).	30.00			30.00		
242	C/o CC Pavement Road from to Police Station Junction point to Bogdo Tinali (1.200Km).	38.40			38.40		
243	C/o CC Pavement from Hospital to Poilce Station Point via BSNL Office (450.00 m).	6.00			6.00		
244	C/o Road from BRTF Road to Yangko village(0.50Km) (SH: F/c- 0.50 Km).	15.00			15.00		
245	CC Pavement of Approach Road to Lower Gumin Nagar at Aalo.	15.00			15.00		
246	C/o road from NH-229 to Doyor village(1.30 Km)(SH- metalling- II & III, BT, S/cul- 2 Nos 1 m span).	20.00			20.00		
247	C/o Internal road of Darka village - 3.50 Km (SH: Re-Carpetting).	10.00			10.00		
248	C/o Road from BRTF Road to Ranaghat - 1.200 Km (SH: GSB, S/cul-4 m span - 1 no).	10.00			10.00		
249	C/o road from NH-229 to CO Hq. Bagra(0.600 Km)(SH- Re-Carpetting and CC Drain).	10.00			10.00		
250	C/o Road from NH-229 to Doji-Jeku Village(0.700 Km)(SH-GSB , CC Pavement).	20.00			20.00		
251	C/o Approach road from BRTF Road to Wak village- 0.450 Km (SH: CC Wheel Track).	10.00			10.00		
252	C/o Retaining Wall to protect School playground at Rine in Lipu Bagra village (R/w- 40.00 M, Ht-3.0 M).	8.00			8.00		
253	C/o Retaining Wall to protect PWD, IB at Bagra CO Hq. at Rine in Lipu Bagra village (R/w- 15.00 M, Ht-2.50 M).	10.00			10.00		
254	C/o General Playground at Paya Village (SH- Excavation and Filling earth work).	8.00			8.00		
255	C/o General Playground at Angu-I Village (SH- Excavation and Filling earth work and R/wall).	6.00			6.00		
256	C/o PMGSY road to Beging village (SH: RCC slab culvert & RR Wall).	10.00			10.00		
257	C/o Patum to Rumgong road (SH: RCC protection wall).	20.00			20.00		
258	C/o approach road on Right bank of RCC bridge at Patum Nallah (SH: Back filling, RR Wall and Pavement).	10.00			10.00		
259	C/o approach road on Left bank of RCC bridge at Patum Nallah (SH: Back filling, RR Wall and Pavement).	10.00			10.00		
260	C/o approach road from BRTF road to Medical Colony at Kaying-1.50 Km. (SH: Capetting).	10.00			10.00		
261	Improvement of road from BRTF road to Paksing bridge point.-1.00 Km (SH: SMC, Drain and Culvert).	10.00			10.00		
262	Re-decking of 2 Nos. of Wire Rope Foot Suspension Bridge over Siyom river under Kaying Sub-Division.	6.00			6.00		
263	C/o RCC bridge over Ite River at Patum-Rumgong Road. Span-25.00 m.	40.00			40.00		
264	Re-decking of 2 Nos. of Steel Balley Bridge at Patum Rumgong road.	10.00			10.00		
265	Improvement of Boleng-Rumgong Road (SH:- Retaining Wall 3mt height=67.00 M).	30.00			30.00		
266	C/o road from Karo to Pidi Administrative Circle under West Siang District (SH: Formation cutting - 8.00 Km)(Phase-I, F/C - 2.00 Km).	20.00			20.00		
267	C/o link road from Tongkarla BRTF road to Mengang village (Length 1.20 Km) (SH: Widening , RCC Slab culverts -2 Nos & R/Wall).	20.00			20.00		
268	C/o Monigong Township road(CC Pavement - 0.400 Km).	20.00			20.00		
269	C/o link road from BRTF road to Govt. Primary School, Sorongdom (Length-1.20 Km)[SH: Embankment, GSB, CC Pavement & RCC Culvert (Span-1.00 mtr)-3 Nos].	34.00			34.00		
270	C/o link road from PMGSY (Galling) to Gause village(Length-0.60 Km)[SH: GSB, CC Pavement , RCC Culvert (Span-4.00 mtr)-1 No. & RCC culvert - 1.00 mtr - 1 No].	20.00			20.00		
271	C/o link road from PMGSY road to Gorjen Fush (Length- 1.55 Km)[SH: FC - 1.55 Km].	10.00			10.00		
272	C/o link road from BRO road to Farge village (Length- 0.500 Km)[SH: GSB & CC Pavement].	13.00			13.00		
273	Diversion/Realignment of road to avoid slip prone area in between Likor and Palling (2.00 Km).	12.00			12.00		
274	Improvement of different colony roads ofYingkiang township(SH: C.C Drain, WBM-II,III & carpetting).	30.00			30.00		
275	Improvement of Migging township road.	8.00			8.00		
276	Improvement of Jengging township road (SH: WBM-II & carpetting).	10.00			10.00		




(Rs. in lakh)

Sl. No.	Particulars	ADA, 2017-18			RE, 2017-18		
		Roads & Bridges	Public Works	Housing	Roads & Bridges	Public Works	Housing
1	2	3	4	5	6	7	8
277	C/o 4 Nos RCC Slab Culvert on Yeglek road.	3.00			3.00		
278	C/o C.C drain from Yingkiong-Mariyang road to Simong village - 2.00 Km.	8.00			8.00		
279	C/o Approach road to Komsing Bridge (1.00km).	10.00			10.00		
280	C/o RLR at Siri-Deleng at Yemsing village.	40.00			40.00		
281	C/o Storm water drain including protection wall near Medical at Pangin Town (Sh: CC drain & R/wall).	50.00			50.00		
282	C/o Quarry road at Sangam.	25.00			25.00		
283	C/o Drainage system at Pangin Town near Baptist Church.	25.00			25.00		
284	Improvement of PLTK Road. Ph-I (SH. Improvement of geometrics, WBM, Re-carpeting, Side drains, etc. (CH-40.00Km to 45.00 Km.))	50.00			50.00		
285	Replacement of BB with RCC Bridge on PLTK road at Chainage 44.00(15.00M).	30.00			30.00		
286	C/o approach road to Kakki Village(2.00 Km.)(SH: Widening, WBM, Drains, carpeting, etc.).	40.00			40.00		
287	C/o side drain on Pasighat-Ledum-Tene road at CH: 25.00 Km at Bilat.	10.00			10.00		
288	C/o cross drainage Structures in Silie-Oyan Circle.	20.00			20.00		
289	Improvement of Pasighat-Ledum-Tene road (32.00 to 40.00 Km)	40.00			40.00		
290	C/o road from Oyan Charali to Kemi Check post (4.50 Km) (SH: WBM-III & Bituminous macadam).	32.00			32.00		
291	C/o Approach Road from Paglek School to Komolighat and DC's Bunglow to PWD Explosive Godown (0.60 km). (SH - RRL, Kutcha Side Drain, GSB, WBM - II, III and BT).	12.00			12.00		
292	Widening of approach road to DC office at Pasighat (Length-261.00 Mtr) (SH: Widening, RRL, GSB, WBM-II, WBM-III, BT & C.C. Drain).	5.20			5.20		
293	Double lanning of road from Siang Guest House to APST Bus station (0.90km)(SH: RRL, GSB, WBM-II, III & BT).	30.00			30.00		
294	C/o Road from NH-13 to Silie Hydrel at Pasighat, East Siang District (2.20 km). (SH - Earthwork, GSB, WBM - II, WBM- III, Bituminous Concrete, CC Drain and RCC Box culvert - 1.50 mtr - 7 Nos.).	60.00			60.00		
295	C/o Road from Pasighat-Ledum-Tene road to C.O's Office, Yagrung (1.00 km). (SH - Earthwork, GSB, WBM - II, WBM- III, Bituminous Concrete, RCC Box culvert -1.50 mtr- 2 Nos.).	40.00			40.00		
296	C/o Internal road at C.O. Head Quarter, Namsing (1.40 km). (SH- Sub - Grade - 1.40 km, WBM-II - 1.40 km, WBM- III - 1.40 km, BT - 1.40 km, Cross drain - 6 Nos. RCC Box culvert-1.50mtr span-1No.)	58.80			58.80		
297	Fabrication of Steel decking of Bailey Bridges under Mebo Sub-Division, (SH - Fabrication of Steel decking - 26.40 MT, Procurement of Transom Clamps - 400.00 Nos, Procurement of Panel pin, Rockers, Base Plate, Bearing post and Male & female etc, and Painting of Bridges).	18.00			18.00		
298	C/o RCC Storm water drain under Mebo township (800.00 mtr).	40.00			40.00		
299	C/o drainage system at Namsing village (Sanggo segment No. 2)	6.20			6.20		
300	C/o Road from BRTF Road to Jomoh village. (0.70 KM).	10.00			10.00		
301	Re-carpeting of Mariyang Township Road (3 KM).	18.90			18.90		
302	C/o Approach road for Steel Arch bridge over river Yamne at Byasang. (3.50KM) (SH : Slab cul, R & B/wall, C.C. Drain).	27.20			27.20		
303	Re-carpeting of Geku Township Road (1.50 KM).	12.10			12.10		
304	C/o Road from Mariyang to New Millang. (1.00 KM).	10.00			10.00		
305	C/o Road from Trans Arunachal Highway to CHC & Inspection Bungalow at Geying. (1.50 KM)(SH: WBM & BT).	10.00			10.00		
306	C/o Road from near RWD A.E office to Govt.H.S.School connecting and Lonka Village road neat back side of Helipad at Anini (0.700Km)(SH: RCC slab culvert 1.50m span: 1No, Embanking: 70m WBM-I, II & III: 200m).	25.00			25.00		
307	C/o Approach road to Circuit House(SH: 1.5m span slab culvert, CC pavement: 30m, CC drain: 60m).	10.00			10.00		
308	C/o two wheeler suspension bridge over river Dree near Etabe (Span-135 mtr).	9.45			9.45		
309	C/o Approach road to District hospital at Anini(SH: 1.50m slab culvert-1 No).	4.00			4.00		
310	C/o Road via DFDO office and Girls Hostel to RWD road to lanka village(1.00Km)(SH: Pot-hole repair, Kutcha drain).	10.00			10.00		
311	C/o Road from Anini-Mipi BRTF road to Emuli-Sokhono road(SH: 3m span Slab culvert: 1 No.).	6.00			6.00		
312	C/o Approach road to helipad at Etalin (1.30 Km) (SH: Kutcha drain).	5.00			5.00		
313	C/o RCC slab culvert on Thawra Nallah at Changung village link road.	10.00			10.00		
314	C/o RCC slab culvert on Tikrap Nallah at Changung village link road.	10.00			10.00		
315	Improvement of Chungung village Road (SH: Storm water drain)	24.00			24.00		
316	Improvement of Watong village Road (SH: Storm water drain)	24.00			24.00		
317	Co/ CC steps at Marbo village.	8.00			8.00		
318	C/o steel arch bridge over Lohit river to connect Manchal (SH: Completion of superstructures).	50.00			50.00		



Sl. No.	Particulars	(Rs. in lakh)			RE, 2017-18		
		ADA, 2017-18			Roads & Bridges	Public Works	Housing
		Roads & Bridges	Public Works	Housing	6	7	8
1	2	3	4	5	6	7	8
319	C/o Approach road to IB at Arzoo(SH: CC Pavement: 30M).	5.00			5.00		
320	C/o Road from Parbuk-Kabang PMGSY road to Raj-Ali and Mobang (SH: E/W- 2KM, RCC Slab culvert - 4 Nos)	30.00			30.00		
321	C/o RCC Bridge over Jia river along the road from NH-115 to Jemi village under Bolung (Span 10 mtr).	25.00			25.00		
322	Improvement of Dambuk township road (7.80 Km) (SH:- WBM & Carpetting).	47.00			47.00		
323	Re-carpetting of Road from Sisiri to Bizari (12.00 Km).	40.00			40.00		
324	C/o Storm water drain at various location under Roing township (4 Km).	30.00			30.00		
325	C/o Extension of Roing township road to Weya Village via Cheta-II at Roing (3.00 Km) (SH:- E/W, GSB, WBM-II, III, BT & Slab culvert 1.50 mtr - 10 Nos).	65.00			65.00		
326	Re-carpetting of Roing township road (5.00 Km).	45.00			45.00		
327	C/o Protection wall at Thupani bridge in Hunli-Desali road.	10.00			10.00		
328	Improvement of road from BRO road to VKV School, Tafragam (SH: Carpetting and pot hole repair) Ph- I (0.00 to 5.00 Km).	40.00			40.00		
329	Tezu-Sunpura road to 19th Mile via Jeko village, length-3.00 Km (SH: WBM-II, III and BT).	45.00			45.00		
330	C/o Slab Culvert (1.50 Span) on Walla Road at Hawaii.	7.00			7.00		
331	C/o Retaining Wall at Walla Road in Hawaii.	8.00			8.00		
332	C/o CC Drain at Walla Road in Hawaii.	9.00			9.00		
333	Road from Govt. Primary School Waisali to Moran Chuk (L-1.50 Km) (SH: GSB & RCC Slab Culvert 1 m span -2 Nos).	25.00			25.00		
334	C/o Colony road at Sitpani Miri (2.50Km) (SH: Earth work, GSB & RCC slab Culvert 1.00mtr span-4Nos).	30.00			30.00		
335	C/o road from Silatoo Khampti to Bokabeel via Christian chuk (2.00Km) (SH: Earth work, GSB, RCC slab Culvert-6.00mtr span- 1No).	45.00			45.00		
336	Trans- Arunachal Highway to Silatoo and New Silatoo village (L-1.30Km) (SH: Earth work, GSB & RCC Slab Culvert 1.00mtr span-7Nos).	40.00			40.00		
337	Improvement of road from Diyun end to Namsai (SH: Re-WBM & BT- 3.00 Km)	35.00			35.00		
338	Improvement of road from Kamlangnagar to Deban (49.00Km).	25.00			25.00		
339	Construction of road from Chowkham-II to Forest Colony (1.50) (SH:- Earth work, SBC, WBM and Culvert)	40.00			40.00		
340	Construction of Bypass road from BRTF road to Helipad at Parasuramkund (2.50Km) (SH:-F/C, SBC & Culvert)	50.00			50.00		
341	C/o road from BRTF to Kund (0.60 Km) (SH: CC path with railing).	35.00			35.00		
342	C/o Approach road in Officer's residential complex at Namsai (1.00Km) (SH:-Earth work, GSB, WBM).	40.00			40.00		
343	C/o Namsai-Diyun road (16.00Km) (SH: Culvert 4mtr span-1No and 2mtr span-1No).	10.00			10.00		
344	C/o Mallow-Manfaiseng road (4.00Km) (SH:-RCC bridge 20m span over Mallow river at Ch.1.30Km).	51.00			51.00		
345	C/o RCC Slab Culvert at Lathao village road (6.00mtr span).	12.00			12.00		
346	C/o RCC Culvert 6.00mtr span at Adi Ningro village.	15.00			15.00		
347	C/o link road in between Bhodrachuk to Kharia chuk (L-0.540Km) (SH: GSB & RCC Slab Culvert 1.00mtr span-2Nos).	20.00			20.00		
348	Improvement of Bordumsa Township road (SH: WBM & BT- 3.00 Km)	35.00			35.00		
349	Improvement of road from Pisi village to Lama Basti(Deban)(25.00km)	60.00			60.00		
350	Re-carpetting of Kharsang Township road (3.00km).	40.00			40.00		
351	Extension of Miao township road (3.00 Km) (SH: EW & CD works).	50.00			50.00		
352	C/o RCC Bridge over Namchik river to connect Heltong village (Ph-II).	60.00			60.00		
353	C/o Bridge over Namchik river on PMGSY road to Sasum village (SH:- Approach road & De- launching / Launching of Bailey bridge).	40.00			40.00		
354	C/o road from Longvi-Tengman road to connect Sasum and Hetman village (SH: FC- 1.50 Km & culverts).	50.00			50.00		
355	Re-alignment of Sangkhuhavi road from Lungsang onwards to Tara river (2.00 Km) (SH: FC, widening & s/culvert).	75.00			75.00		
356	C/o approach road to Kantang CO HQ (SH: RCC slab culvert 1.50 m span- 6 Nos, GSB, WBM- II & WBM- III- 1.40 Km & CC drain- 1.40 Km).	75.00			75.00		
357	C/o CC road (Ph- III) at Changlang township.	150.00			150.00		
358	C/o Road from Notun Kheti to Old Lamlo, in Tirap District, AP. (SH Widening, WBM-I & RCC Slab Culverts) (3.00 Km)	40.00			40.00		
359	C/o Road from CO HQ to Soha Village, in Tirap District, AP (1.500 Km) (SH: F/cutting, WBMI & RCC S/Culverts)	30.00			30.00		
360	C/o Deomali Township Road, in Tirap District, AP (SH: WBM III & BT- 5.00 Km)	50.00			50.00		
361	C/o approach road from CK road to Bari-Basip CO HQ.	40.00			40.00		
362	C/o Road to Engineering Colony at Khonsa, in Tirap District, AP.	20.00			20.00		
363	C/o Protection wall near Fish Pond at Khonsa, in Tirap District, AP.	10.00			10.00		




(Rs. in lakh)

Sl. No.	Particulars	ADA, 2017-18			RE, 2017-18		
		Roads & Bridges	Public Works	Housing	Roads & Bridges	Public Works	Housing
1	2	3	4	5	6	7	8
364	C/o RRM Wall to protect government quarter at Nokdong colony at Khonsa, in Tirap Distict, AP.	10.00			10.00		
365	C/o Retaining wall near Joy Guru Mandir at Khonsa, in Tirap District, AP.	10.00			10.00		
366	C/o CC Steps with railing from DC office to General Hospital at Khonsa, in Tirap District, AP.	10.00			10.00		
367	C/o Road from Tupi-Dadam road to Dadam CO HQ, in Tirap District, AP (3.20 Km) (SH: FC & S/Culvert).	40.00			40.00		
368	C/o Road from PHE Godown to Seva Kendra at Khonsa.	16.00			16.00		
369	C/o road from Thinsa village to Tethiam upto Khonsa-Lazu road point in Khonsa Circle, Tirap Dist, AP (2.50 Km) (SH: FC & culvert).	40.00			40.00		
370	C/o Approach road to IB & staff quarters at CO. HQ. Borduria, in Tirap District, AP. (0.300 Km).	15.00			15.00		
371	C/o Foot bridge i/c protection wall and CC foot path from Main road to PHC at Borduria, in Tirap District, AP.	20.00			20.00		
372	C/o CC Road to Telephone exchange at Borduria, in Tirap District, AP. (0.300 Km).	10.00			10.00		
373	Replacement of decking for 2 Nos. of Steel Bridges on Bogapani - Nokfan Road, in Tirap District, AP.	30.00			30.00		
374	Improvement of Drainage system at PHC Borduria, in Tirap District, AP.	10.00			10.00		
375	C/o CC footpath at CO HQ. Borduria, in Tirap District, AP.	10.00			10.00		
376	Improvement of Road from Kanubari to Ringpong (19.00 Km) (CH: 2.40 Km to CH: 7.400 Km) (SH: CC Drain - 500 mtr, WBM-II, WBM-III & BT - 5.00 Km).	90.00			90.00		
377	Improvement of Longding - Bimlapur Road under Kanubari Division (43.80 Km) (SH: Box Culvert (2x2) - 2 Nos., WBM-III & BT- 5.00 Km).	90.00			90.00		
378	Improvement of link road to Niaunu village at Longding (SH: BT- 1.00 Km).	20.00			20.00		
379	Protection work of CC road in Longding (SH: R/ Wall & B/ Wall).	30.00			30.00		
380	Improvement of road to VKV Niauxa (SH: WBM & BT- 0.50 Km).	20.00			20.00		
381	C/o Protection wall at Zero Point to Helipad ground, Longding District.	30.00			30.00		
382	C/o Approach road to Community Hall at Longding (SH: E/W & CC road (200 m).	20.00			20.00		
383	Improvement of Longding-Bimalapur road under Longding Division (10.00 Km) (SH: WBM & BT- 7.00 Km).	50.00			50.00		
384	C/o Link road from Middle School to Saint Thomas School, Pangchau (2.50 Km) (SH: E/W & CC road (1.00 Km).	40.00			40.00		
385	C/o Approach road to Army Camp, Pangchau.	20.00			20.00		
386	Approach road to PMC via Middle School Wakka.	20.00			20.00		
387	Improvement of approach road to Helipad at Wakka.	30.00			30.00		
388	C/o Slab culvert at Mailapa Votsum road at Pangchau (span 6 mtr).	15.00			15.00		
389	C/o Kamuha-Noknu road (SH: BT- 4.00 Km).	30.00			30.00		
390	Consultancy Services for preparation of DPR for various Roads and Bridges projects of State Roads under PWD.	500.00			500.00		
391	C/o R/Wall at IB road Dumporijo.	5.50			5.50		
392	Maintenance of road & Drainage at Abotani Colony Dumporijo.	5.00			5.00		
393	Maintenance of road & Drainage at Jilum Colony Dumporijo.	5.50			5.50		
394	Maintenance of road & Drainage & protection wall at Shanti Colony Dumporijo.	5.00			5.00		
395	Improvement of road & drainage at Tayek Colony Dumporijo.	5.50			5.50		
396	C/o Protection wall at ADC HQ Road Dumporijo.	5.50			5.50		
397	C/o Protection wall at Drainage at near residence of Sri Tadam Rupak.	9.00			9.00		
398	C/o protection wall & drainage at near residence of Sri Larpik Nalo Dumporijo.	8.00			8.00		
399	C/o Boundary/ Fencing at Yatek Ripa.	9.00			9.00		
400	C/o Approach road from BRTF road to Tourist Lodge at Tabarijo.	6.00			6.00		
401	Maintenance of PWD Colony road at Maro.	3.00			3.00		
402	Improvement of road from Mindi Putu to Lakbak Gongo.	9.00			9.00		
403	Improvement of road & Drainage from Tabarijo to Ronya village.	5.00			5.00		
404	Maintenance of Road & Drainage from Banyam Bridge point to Haji village.	4.00			4.00		
405	Maintenance of Drainage from Lagbak Gongo to Depu Gongo village.	5.00			5.00		
406	C/o Approach road from Rumte village to Rumte primary school.	9.00			9.00		
407	Maintenance of road from Baririjo to Rumte village.	5.00			5.00		
408	Improvement of road at Kulo village.	4.00			4.00		
409	C/o Culvert at Segi-Gusar near Durde Lida.	6.50			6.50		
410	maintenance of road at Segi-Gusar road near Riddi Junction.	6.00			6.00		
411	C/o Culvert at Segi-Gusar road near 'O' Pont of Riddi village road.	7.00			7.00		
412	C/o R/Wall & Culvert near Bui village at Segi-Gusar Road.	5.50			5.50		
413	Maintenance of Approach road from Inspection Bunglow of Segi-Gusar.	4.00			4.00		
414	Maintenance of WRSB at Siken Koro at Bui village.	4.00			4.00		
415	Improvement of Approach road at Gusar C.O Office.	4.00			4.00		



(Rs. in lakh)

Sl. No.	Particulars	ADA, 2017-18			RE, 2017-18		
		Roads & Bridges	Public Works	Housing	Roads & Bridges	Public Works	Housing
1	2	3	4	5	6	7	8
416	Improvement of Road from Mepak Geko to Talinama.	5.00			5.00		
417	C/o infrastructure development of ADC HQ Kodak	0.00			40.00		
418	Maintenance/repair of Kachha roads of three selected routes in Ziro, Lower Subansiri District where the proposed "Round 4 of Indian National Rally Championship (INRC) (1st Week of December 2017)	0.00			75.00		
419	C/o culvert drain wall at Modirijo Colony at 6 Km, Itanagar	0.00			20.00		
420	C/o road from Doordarshan Colony via Nechipu School to MLA Bungalows				100.00		
421	Clearance of pending liabilities in r/o M/S Tama Fabrication, Naharlagun (PWD CZ-B)				100.00		
422	Clearance of pending liabilities in r/o M/S Tama Fabrication, Naharlagun (PWD-WZ)				100.00		
423	C/o road from Nangtaw PMGSY main road to Nangtaw Khamti Foot hills (2.00 Km)				100.00		
424	C/o RCC slab culverts, etc. in the link road from main road to Nangtaw Khamti Foot hills				100.00		
425	C/o Link Road from Chongkham – Namliang- Mime road to Namkham village (2.30 km) Sh: GSB & Culvert				93.73		
426	C/o village link road from PMGSY road to Nangtaw Khmati village. Sh: GSB, WBM-II, WBM-III RCC Slab Culvert 1.00 m span and 4.00 m span				83.00		
427	Repairing & Maint. of road and bridges under Raga Sub-Dvn				50.00		
428	C/o Link Road from Tago Power House to Dado village.(Money Suit).				250.00		
429	Improvement of Internal Road at Lower Nitivihar, Itanagar. (Sh: Widening, Retaining/Breast Wall, Side Drain, Embankment, etc.)				100.00		
430	Re-carpetting i/c WBM-II & II, GSB of Internal Road at Lower Niti Vihar				100.00		
431	C/o approach road at Barapani Church near Talo Patums residence at Naharlagun				50.00		
432	Carpeting of approach road to Gumpa Mandir at Itanagar (Clearance of committed liabilities)				60.00		
433	C/o ring road in an around Divisional Commissioner (West) office area at Yachuli (6.5 Km)				650.00		
434	C/o Double lane road from Circuit House to PWD SE Office, Yachuli (2.30 km)				850.00		
	Sub- Total (I)	8124.25	0.00	0.00	11005.98	0.00	0.00
II	Public Works						
1	Providing Hard Standing for Parking in Tawang Circuit House.		6.00			6.00	
2	C/o Sub Divisional Office building for PWD Dirang.		15.00			15.00	
3	Major renovation of PWD Circle Office at Rupa.		15.00			15.00	
4	C/o Compound Wall around Circuit House at Buragaon.		5.00			5.00	
5	C/o B/wall for Circuit House at Nafra (L-300.00 mtr with MS Gate).		16.00			16.00	
6	C/o Staging Hut at Pedung(PH-III).		16.00			16.00	
7	C/o JE's office cum store at Khenewa under Bameng PWD.		8.00			8.00	
8	C/o JE's office cum store at Lada under Bameng PWD.		8.00			8.00	
9	Electricfication of PWD office and residential complex at Veno under Bameng PWD.		14.00			14.00	
10	C/o JE Office at Sawa under PWD Chayang Tajo Division.		10.00			10.00	
11	C/o CO Office at Pipu.		20.00			20.00	
12	C/o CO Office at Sawa.		20.00			20.00	
13	C/o Compound wall for PWD Garage at Seppa.		6.00			6.00	
14	C/o Protection wall and boundary wall at Lumdung I.B.		10.00			10.00	
15	Infrastructure Development of the newly created Pakke Kessang PWD, Division.(Phase-I).		20.00			20.00	
16	C/o Circuit House at Pakke Kessang.		20.00			20.00	
17	C/o PWD Sub-Divisional office at Pjerang.		20.00			20.00	
18	C/o New Office Building for Senior Architect of PWD at Itanagar.		20.00			20.00	
19	C/o Boys and Girls sanitation toilet at Borum Middle school, Naharlagun.		5.00			5.00	
20	C/o PWD Enquiry Office at Kimin .		10.00			10.00	
21	C/o Boundary Wall around PWD Store at Hapoli (250.00 Mtrs.).		20.00			20.00	
22	C/o Security fencing at Nyapin IB.		9.00			9.00	
23	C/o Security fencing for PWD complex Sangram.		10.00			10.00	
24	C/o Security fencing at PWD IB Sangram.		7.00			7.00	
25	C/o CO Office building at Parsi Parlo.		40.00			40.00	
26	C/o CO Office building at Sarli.		40.00			40.00	
27	C/o PWD Sub-Division Office and Boundary wall Koduka.		10.00			10.00	
28	C/o Boundary Wall around PWD Sub-Division Office at Likabali.		5.00			5.00	
29	Extension of 4 [four room] I.B at Darak (SH:-Drawing Room 1 nos.).		3.00			3.00	
30	C/o Overhead water tank for 4 room I.B. at Liromoba.		10.00			10.00	
31	C/o Compound Wall around EE's quarter at Yomcha.SH:-Compound wall & Steel Gate.		10.00			10.00	
32	C/o Boundary Wall around PWD Division office at Yomcha.		10.00			10.00	
33	C/o Infrastructure building at Payeng Circle.		40.00			40.00	



Sl. No.	Particulars	(Rs. in lakh)					
		ADA, 2017-18			RE, 2017-18		
		Roads & Bridges	Public Works	Housing	Roads & Bridges	Public Works	Housing
1	2	3	4	5	6	7	8
34	Infrastructure Development of PWD Sub-Division Office and Residential Quarters at Dollungmukh.		16.00			16.00	
35	Infrastructure Development (Office Building) of CO Head Quarter at Gepen CO Head Quarter.		10.00			10.00	
36	C/o Rostrum at Muri -Mugli General ground.		10.00			10.00	
37	C/o Boundary Wall around PWD Circuit House at Likabali.		10.00			10.00	
38	C/o Boundary Wall around PWD Division Office at Gensi.		12.00			12.00	
39	C/o Boundary Wall around PWD IB at Gensi.		10.00			10.00	
40	C/o Boundary wall for PWD complex and IB at Geying (600 mtr).		22.00			22.00	
41	Special repair & renovation of Anini PWD Division Office.		25.00			25.00	
42	Furnishing of IB at Etalin and IB at Arzoo.		7.00			7.00	
43	C/o security fencing around PWD Division office to protect public encroachment.		10.00			10.00	
44	C/o Boundary wall around PWD Sub-Divisional Store at Dambuk.		10.00			10.00	
45	C/o boundary wall including double leaf steel gate (3 Nos.) around the EE's residences of PWD at Tezu (Length 305 Mtrs).		25.00			25.00	
46	C/o Compound wall around I.B. Yealiang.		20.00			20.00	
47	C/o Boundary wall around CO Office, Sunpura.		20.00			20.00	
48	C/o Boundary Wall around PWD Division Office at Khupa		10.00			10.00	
49	Replacement of old timber structure & roofing for IB at Soha, in Tirap District, AP.		10.00			10.00	
50	C/o PWD IB at Katang CO HQ Bari-Bisip Circle.		30.00			30.00	
51	C/o Anti -Erosion Protection Work along Dickrong River at Kolma Village		0.00			49.28	
52	C/o Boundary wall, Approach road, Garage, etc., for SE's quarter at Khonsa, in Tirap District, AP.		20.00			20.00	
53	C/o Protection Wall for PWD Store, Aalo (3.00 m Ht-85.00 m).		3.00			3.00	
54	C/o Parking shed at Division Office, PWD, Aalo.		5.00			5.00	
55	C/o Over Head Water Tank and Bore Well for Division Office Aalo.		10.00			10.00	
56	Extension of IB at Kaying (SH: 2 Nos VIP Suits).		4.00			4.00	
57	Construction of boundary Wall of PWD Division Office at Mechukha (Length - 40.00 Mtr)		7.00			7.00	
58	Construction of boundary wall of VIP Annex & IB at Mechukha (Length - 160.00 Mtr).		16.00			16.00	
59	Special repair & Renovation and furnishing of Circuit house at Jengging including protection works, Boundary wall etc.		18.00			18.00	
60	C/o Multipurpose Hall at Dewkota.		20.00			20.00	
61	Construction of 4-Room I.B for C.O HQ at Singa.		10.00			10.00	
62	Construction of Boundary wall for PWD I.B at Migging.		3.00			3.00	
63	C/o Dinning cum Kitchen for Nari IB.		6.00			6.00	
64	C/o SPT PWD store at Ruksin.		15.00			15.00	
65	C/o Boundary wall around PWD section office at Ruksin.		10.00			10.00	
66	C/o Boundary wall around PWD section office at Bilat.		10.00			10.00	
67	C/o Boundary wall around PWD IB at Bilat.		10.00			10.00	
68	C/o Garage for Light vehicles in PWD, Division office complex (SH: Garrage 10 Nos).		10.00			10.00	
69	Co/ Compound wall for PWD Garage/store at Mebo (120.00 mtr).		10.00			10.00	
70	C/o of boundary wall for PWD Sub-division office at Geku.		6.40			6.40	
71	C/o Boundary wall around Mariyang PWD Division office & Sub-Division office (420 mtr).		12.60			12.60	
72	C/o VIP suit with Conference hall at Circuit House, Khupa.		40.00			40.00	
73	C/o Generator room / Sub-Station building at Circuit House at Namsai.		10.00			10.00	
74	Up-gradation of Infrastructure of Community Hall at Namsai Township.		10.00			10.00	
75	C/o Community Hall at Namsai Circle.		10.00			10.00	
76	C/o Community Hall at Piyong Circle.		10.00			10.00	
77	C/o Community Hall at Lathao Circle.		10.00			10.00	
78	C/o Boundary wall around PWD Sub-Division & Staff quarter at Deomali, in Tirap District, AP.		20.00			20.00	
79	C/o Protection wall and Storm water Drain for Auditorium at Borduria, in Tirap District, AP.		25.00			25.00	
80	Maintenance of Circuit House at Yingkiang		0.00			40.00	
81	C/o Multipurpose Cultural Hall, Namsai		0.00			548.00	
82	C/o B/wall around JE(PWD)'s Quarter at Chambang, Kra Daadi		0.00			33.93	
83	C/o retaining & boundary wall around Govt. Qtr. Type-II/24, 'H'-Sector, Itanagar		0.00			20.00	
84	Repair & renovation of various Govt. offices in Old DC's office complex at Namsai		0.00			52.67	
85	C/o retaining wall at Lower Niti Vihar		0.00			50.00	
86	C/o CC Footpath at Nerba Colony		0.00			40.00	
87	C/o approach road to Govt. Qtr. Nos. Ty- III/15 to 22 at Niti Vihar, Itanagar		0.00			30.00	
88	Renovation & extension of school bldg. at Bene under W/Siang		0.00			30.00	
89	Modification & Renovation of existing building of CE(E/Zone), PWD		0.00			100.00	
90	C/o residential buildings of Officers/ Officials (Ty-IV- 6 nos & Ty-III - 8 Nos., Ty-II- 6 Nos. & Barrack- 10 Nos.)		0.00			200.00	
91	C/o boundary wall at Govt. Higher Secondary School School, Talo		0.00			40.00	



(Rs. in lakh)

Sl. No.	Particulars	ADA, 2017-18			RE, 2017-18		
		Roads & Bridges	Public Works	Housing	Roads & Bridges	Public Works	Housing
1	2	3	4	5	6	7	8
92	C/o Nirman Bhawan for PWD at Itanagar (SPA)		0.00			661.30	
	Sub- Total (II)	0.00	1076.00	0.00	0.00	2971.18	0.00
III	Housing						
1	Construction of Residential building for Tawang PWD Circle. (Sh:-T-IV - 1 Nos ,T-III- 4 Nos , T-II 4 Nos).			56.00			56.00
2	C/o 4 Nos Toilet for Divisional office and staff quarter at Jang.			9.00			9.00
3	C/o B/Barrack 2 Units for WC Staff at Jang.			15.00			15.00
4	C/o B/Barrack 1 Units for WC Staff at Mukto.			10.00			10.00
5	C/o B/ barrack 1 unit each for Chowkidar at Mukto and Jang Circuit House.			15.00			15.00
6	C/o RCC Type-V, 1 No for EE at Dirang.			7.00			7.00
7	C/o RCC Residential buildings for Engineering Deptt at Dirang (Type-III, 3 Nos).			12.00			12.00
8	C/o Type-II double unit (First floor) at Rupa.			16.00			16.00
9	Re-construction of Septic tank and Sewerage system for PWD Colony at Rupa.			15.00			15.00
10	C/o Boundary Wall Around AE, PWD Qtr (T-IV-1 no) at Singchung.			4.00			4.00
11	C/o Boundary Wall Around JE, PWD Qtr (T-III-3no) at Singchung.			4.00			4.00
12	C/o T-I-2 nos For Cook & Chaukidar at Wanghoo CH.			4.00			4.00
13	C/o B/wall around Ty-III-I No for J.E PWD at Jamiri.			10.00			10.00
14	C/o PWD Residential Complex at Bomdila(PH-I)(Sh:- T - V - 1No, T - IV - 1 No. & T-III- 1 Nos.)			20.00			20.00
15	C/o Type- I-2 Nos. for Cooks & Chowkidars near Circuit House at Bomdila.			4.80			4.80
16	C/o T-III- 1 No & T-I-1 Nos at Nafra for PWD.			8.00			8.00
17	C/o B/wall around PWD Garrage at Nafra (L-500.00 mtr).			8.60			8.60
18	C/o B/wall around AE PWD Qtr at Nafra (L-120.00 mtr)			10.00			10.00
19	C/o Bachelor Brrack 2 units (for WC staff at Nafra).			12.00			12.00
20	C/o Semi RCC Building Type-V building for Executive Engineer Qtr i/c furnishing.			16.00			16.00
21	C/o Type-II 4 units for GA Department at Chayang Tajo.			9.00			9.00
22	C/o Staff quarters for GA Department at Pipu (Sh:- Type-IV, 1 No; Type-III, 2 Nos; Type-II, 3 Nos; 8 Men Bachelor Barrack- 1 unit).			40.00			40.00
23	C/o Staff quarters for GA Department at Sawa (Sh:- Type-IV, 1 No; Type-III, 2 Nos; Type-II, 3 Nos; 8 Men Bachelor Barrack- 1 unit).			30.00			30.00
24	C/o Residential Qtrs for Pijerang PWD Sub Division(Sh:- Ty-IV-1No, Type-III-1No, Type-II-3Nos).			20.00			20.00
25	C/o T-IV Qtr for PWD Executive Engineer at Pakke Kessang.			10.00			10.00
26	C/o T-III qtr for JE PWD at Taja Happa in Passa valley.			10.00			10.00
27	C/o Residential Qtrs for PWD Division at Pakke Kessang(Sh:- Ty-IV-1No, Type-III-2Nos, Type-II-2Nos).			20.00			20.00
28	C/o Bachelor Barrack at Balijan I.B for Cook.			10.00			10.00
29	C/o Bachelor Barrack at Balijan Circuit House for Chowkidar.			10.00			10.00
30	C/o Bachelor Barrack at Taraso I.B for Cook.			12.00			12.00
31	C/o Bachelor Barrack at Sangdupota I.B for Cook.			12.00			12.00
32	C/o Bachelor Barrack at Sangdupota I.B for Chowkidar.			12.00			12.00
33	C/o Bachelor Barrack at Kakoi I.B for Cook.			12.00			12.00
34	C/o Bachelor Barrack at Kakoi I.B for Chowkidar.			12.00			12.00
35	C/o Security Wall for EE residence at Sangram.			23.00			23.00
36	C/o T-IV Qtr for PWD at Signyoriang, Koloriang.			40.00			40.00
37	C/o Residential Building at Koduka for PWD staff			10.00			10.00
38	C/o PWD EE Residential Building T- IV and Boundary wall at Nacho.			16.00			16.00
39	C/o Double Storied Bui,ding Type-III Qtr for Junior Engineers at Gensi (4 units)			14.00			14.00
40	C/o Type-III Qtr for Junior Engineer at Kangku 1 No.			4.00			4.00
41	C/o T-I, 2 nos for Staff at PWD Sub-Division, Darak.			6.00			6.00
42	C/o Semi RCC T-V Quarter for EE Aalo.			8.00			8.00
43	Infra-Structure Development of Kodum CO Hq. (SH- SPT- T-II- 1 No and 4- Men B/barrack- 1 No.).			8.40			8.40
44	C/o Type-II Qtr. for JE at Rumgong.			10.00			10.00
45	C/o Type-III Qtr. for AE at Kaying.			4.00			4.00
46	C/o 4-men bachelor barrack at Kaying.			6.00			6.00
47	Completion of balance work of SPT-III Qtr -1 No for JE at Tato.			10.00			10.00
48	C/o RCC double stroied Type-III - 1 block (4 units) for GA Deptt at Yingkiang.			28.00			28.00
49	C/o Resdl Bldg T-III-1 No for Junior Engineer, PWD at Kora.			15.00			15.00
50	C/o Bachelor Barrack for PWD Staff at Kora.			16.00			16.00
51	C/o SPT-IV Quarter for AE,PWD at Bilat.			5.00			5.00
52	C/o Compound wall for AE,PWD Quarter at Mebo.			10.00			10.00
53	C/o Compound wall for JE,PWD Quarters at Mebo.			10.00			10.00
54	C/o T-I-2 Nos for Engg. Deptt. At Geku			6.40			6.40
55	C/o Bachelor barrack for PWD staff at Mariyang 5 unit			8.00			8.00
56	C/o SPT 4 men Bachelor barrack for PWD staff at Geying.			6.40			6.40
57	C/o T-IV-1No for Circle Officer at Anlieh(GA).			18.00			18.00




Sl. No.	Particulars	(Rs. in lakh)					
		ADA, 2017-18			RE, 2017-18		
		Roads & Bridges	Public Works	Housing	Roads & Bridges	Public Works	Housing
1	2	3	4	5	6	7	8
58	Special Repair and renovation of 3 units Bachelor Barrack at Anilieh.			15.00			15.00
59	C/o Barrack for Drivers at Circuit House at Namsai.			12.00			12.00
60	C/o RCC residential buildings for Bordumsa ADC HQ (SH: T- III- 2 Nos).			20.00			20.00
61	C/o RCC residential buildings for Diyun EAC HQ (SH: T- III- 2 Nos).			20.00			20.00
62	C/o Residential Building for EAC at Lazu, in Tirap District, AP. (SH: Type V - 1 No.)			20.00			20.00
63	C/o Residential Building for GA department at Borduria, in Tirap District, AP. (SH: Type III - 2 Nos.)			20.00			20.00
64	C/o Residential building for JE, PWD at Borduria (SH: T- III- 1 No).			10.00			10.00
	Sub-Total (III)	0.00	0.00	874.60	0.00	0.00	874.60
	Total (E)	8124.25	1076.00	874.60	11005.98	2971.18	874.60
F	Budget Announcement						
1	Up-gradation of ATI buildings	0.00	1000.00		0.00	1000.00	
2	District Secretariat Buildings	0.00	0.00	5000.00	0.00	0.00	0.00
	(i) C/o District Secretariat Building at Khonsa						800.00
	(ii) C/o District Secretariat Building at Namsai						600.00
	(iii) C/o District Secretariat Building at Tezu						300.00
	(iv) C/o District Secretariat Building at Naharlagun						641.50
3	C/o Arunachal Bhawan at New Delhi	0.00	4800.00		0.00	4800.00	
4	Remodiling of APPSC	0.00	500.00		0.00	500.00	
5	Up-gradation of Arunachal House and Arunachal Bhawan	0.00	500.00		0.00	500.00	
6	C/o Guest House at Guwahati	0.00	1000.00		0.00	1000.00	
7	Survey and Investigation for East West Industrial Corridor.	0.00	0.00	1800.00	0.00	0.00	1800.00
	Total (F)	0.00	7800.00	6800.00	0.00	7800.00	4141.50
G	SIDF						
1	Improvement of road from Ringi to Sibe				50.00		
2	Improvement of Likabali Township road				100.00		
3	Improvement of Garu-Gensi Road.				100.00		
4	Construction of Road from NH-13 Jnction to sub-Station(132/33 kv) at Pakke Kessang-2.00 km				300.00		
5	C/o Road from BRTF Road to Revival colony Sangram				50.00		
6	C/o Road from BRTF Road to Kurung river under Tagom camp.				100.00		
7	C/o Road from NLCPR road to Byasi village				150.00		
8	C/o Road from Langrh circle HQ. To Langro village				200.00		
9	C/o Road from PMGSY road to Rowa village				200.00		
10	C/O & maintenance of porter track from Gimba village to Magria Hogu under Tali Admn Circle				60.00		
11	C/O of porter track from Gangba village to Magnia Hogu under Tali Admn Circle				60.00		
12	C/o bridge over Kumey river on the Tali Road to connect Tali with Yangte				500.00		
13	C/o CC pavement road on Forest and Medical Colonuy Road at Nafra				100.00		
14	C/o Approach road and Retaining wall at CHC Jang				20.00		
15	C/o 300 mtr CC Road with Drainage from PMGSY road to Bonkhar CO office				21.67		
16	C/o FS bridge at Khoilongkang, Khet				50.00		
17	Improvement of road to Hydrel (Nurang Power House) at Jang				200.00		
18	Double laning of road from Lower Campus to Upper campus of JN College Pasighat in East Siang district (3 Km)				650.00		
19	C/O Yangte to Tali road				1000.00		
20	Development and improvement of approach road for Daporijo Township				500.00		
21	C/O Link road from 80 Km point of BRTF Roing-Hunli road to Chalaka village				150.00		
22	C/o road from BRO road to Lautal village (0.50 km) (Sh: F/C, R/Wall, WBM, BT & CC Drain)				100.00		
23	C/o Road from NEC road Miri Pathar 1.50 km Lekang Crcl SH: WBM-III and carpeting				40.00		
24	C/o road from Silatoo Khamti Tinali to New Silatoo, Kokoni village 1.60 km SH: WBM-III, Carpeting and RCC Slab Culvert 1.00 mtr span				80.00		
25	C/o road from PMGSY road to Singibeel-I and singibeel-II village 1.960 km under Lekang circle SH: WBM, WBM & Carpeting.				80.00		
26	C/o road from Nongkhong Sathgharia to Kumari Adivasi 1.70 km SH: WBM-II, WBM-III, Carpeting and RCC slab culvert 1.00 mtr span-4 nos				90.00		
27	C/o road from Old Mohon-I to Old Mohong-II village 2.00 km under Lekang circle (SH: GSB, WBM & carpeting)				100.00		
28	C/o Nima RD to Borpotu Road				30.00		
29	C/o approach road to KGVB at Sippi (SH: FC, WBM-III, BT, CD Structure & Cross drainage) (Length 1.00 Km)				150.00		
30	C/o road from Shiajakhet to Nawdat				200.00		




(Rs. in lakh)

Sl. No.	Particulars	ADA, 2017-18			RE, 2017-18		
		Roads & Bridges	Public Works	Housing	Roads & Bridges	Public Works	Housing
1	2	3	4	5	6	7	8
31	Improvement of roads under PWD Division Basar				400.00		
32	C/o RLR at Paglam				50.00		
33	C/o Link road from NH 415 to Nyepa Puttu at Lekhi village, Naharlagun (Ph-I)				200.00		
34	C/O approach road from PWD road to Milleniu Tourist Lodge at Daporijo				30.00		
35	Construction of road from BRTF to circle HQ maro (1.3 km)				100.00		
36	Construciton of new IB at Sigi-Gushar circle Hq.				100.00		
37	Construction and improvement of Road from Baririjo to Hakte-Ripa SDO Hq (4 KM).				200.00		
38	C/o RCC brige over Chithing river in between khanu - Votnu (Span- 30 meters)				300.00		
39	C/o of road from Nafra-Bomdila main road to old villages Jeri Gaon under Nafra circle				150.00		
40	Construction of Rostrum at Gorsam				30.00		
41	Improvement of Ring road at Zemithang SH: RCC culvert 6 m span-1 No. CC Drain - 3.00 Km and Re-surfacing				75.00		
42	Approach road for BTK steel bridge near Zemithang (0.740 KM) (SH: Pavement and CC Drain)				75.00		
43	C/o approach road to New Helipad Lumla SH: Formation cutting, R/Wall, CC Drain and Cross Drainage.				100.00		
44	C/o road from BRO road to Pharmey village 3.00 km (SH: Retaining wall, Breast Wall, CC Drain and Re carpeting).				100.00		
45	C/o approach road to Baghar and Phomang village (4Km) (SH: FC-Ch.1.00 Km, RCC SC-1.5m Span-8 Nos. CC Drain, R/Wall and Pavement -Ph-1				100.00		
46	C/o CC pavement road from Upper Dzang to Gompa, Nafra (L-300 mtr)				74.00		
47	Improvement of Appraoch road of Sera village. (a) Sh: Cul(1.5 m)-3 Nos, (b) Sh: Improvement of Geomerical at Various Chainage (c) Sh: V-Shaped side drain (d) Sh.R/Wassl (6 mtr.Ht.)-25 mtr Lenth				100.00		
48	Improvement of New Bomdila Road (a)Sh: Slab Culvert-1.50 mtr span-1 No. (b) Sh: V-Shaped side drain-1 Km (c)Sh: R/Wall (4 mtr. Ht-18 mtrs Length, (d)Sh: R/Wall (Mtrs. Ht- 15 mtr length) (e) Sh: Improvement of Geomtrics				100.00		
49	Improvement of Bomdila Township Road (a) Sh: RRM R/Wall near Multi Parking Complex, Bomdila (Ht.-4mtr. 20 mtr length) (b) Sh: Extension of Cl 1.5 mtr at Multi Parking Complex, Bomdila, SH: C/o Outlet of KTCS at Bomdila, (a) Sh: R/Wall 6 mtr height, 100 mtr length (b)Sh: R/Wall 4 mtr height, 11 mtr length				100.00		
50	Widening of approach road from Pambu to panggo area at Eyi Village.				20.00		
51	C/o improvement and up-gradation of road from Hydell (SFS) Tianali to SE Office (Power), Aalo (0.80Km)				80.00		
52	C/o Road of JNV Kombo to Nyumne Padum Hipe area road (3.50 Km)(Phase-I)				100.00		
53	C/o Improvement of approach road from BRTF road to Biru village (1.00 Km) (SH: GSB, WB-II,III and BT, S/Cul-1 Mtr. Span-2 Nos, CC drain-200 mtrs. And R/Wall-15 mtrs).				100.00		
54	C/o Road from Wyi village to Igo camp area (Length 37 Km) Phase-I (SH: GSB, WB-II,III and BT, S/Cul-1 mtr. CC drain and R/Wall).				150.00		
55	C/o foot WRSB from Modu to Neomi village over river Kumey under Tali Circle of Kra Daadi District				93.00		
56	Construction of approach road to Daying Ering memorial school, Pasighat				20.00		
57	Construction of Bogong Banggo Road				20.00		
58	Construction of Road at Diking in SFS school.				25.00		
59	Construction of road from pasighat-Ledum-Tene-Koyu road to Engo Takar school at Pasighat.				25.00		
60	Construction of approach road near Kasturbha Gandhi school to Sewa Bharti office in saw mill area, Pasighat				30.00		
61	Construction of internal cement concrete road from power house to IFCD colony in High Region (Rs 20Lakhs) and construcion of road from Govt. Upper primary school, Paglek to Komlight (Rs 10 lakhs)				30.00		
62	Construciton of road from Pasighat-Ledum-Tene-Koyu road to balek road (near Tani Ering's residence at pasighat (Rs 20 lakhs) and construcion of comunity burial ground road near kabang Borang,saw mill (Rs 10 lakhs)				30.00		
63	construciton of road at Kuklek (Mongku) village at Pasighat (SH: culvert-1 nos)				40.00		
64	construciton of road from Boying Musup to Tani Jongkey/Ojong Ering, residence at Boying village.				40.00		
65	Construciton of internal road in Power colony near Deputy Director office of Urban Development at Pasighat				45.00		
66	Construction of road from NH-515 near Indira Gandhi Middlw school to IGJHS, school in upper Banskota, Pasighat				57.00		
67	Geometric improvement of Chayangtajo to Sangchu Solung road.				50.00		



(Rs. in lakh)

Sl. No.	Particulars	ADA, 2017-18			RE, 2017-18		
		Roads & Bridges	Public Works	Housing	Roads & Bridges	Public Works	Housing
1	2	3	4	5	6	7	8
68	C/o approach road from main road to Khya land via Ganga Lake Baat village, Itanagar				100.00		
69	C/o Black topping work at remme Camp elevation and maintenance work at various locations on 40 to 60 kms pasighat-Ledum-Tene-Koyu(PLTK) road				20.00		
70	C/o widening, retaining wall, culvert at various points on NEC road within sipak stream to Kora				50.00		
71	C/o formation cutting work at rina to Hippo village from Ziro Rina point				300.00		
72	C/O CC pavement and RCC drain from Bazar line Bameng PHC hospital				100.00		
73	C/o Approach Road to Nirma Hussu 25 km at Khuppi				30.00		
74	C/o CC pavement at Tenga Township Road				50.00		
75	C/o Road from Bhalukpong Main road BRTF to Koilabaty village near AE, Electrical office under west kameng District, AP				100.00		
76	Widening and restoration of RLR under Nampong sub division				40.00		
77	C/o approach road from NH 229 to Potin village (Phase-I)				25.00		
78	C/o road from PWD road to Lich Hochi village Kebi Panchayat (Phase-I)				25.00		
79	C/o road from Yokh Lith to Shally (Phase-I)				30.00		
80	Improvement of various sectorial road at Yazali township (Phase-I)				70.00		
81	Approach road from NH229 at Venyi Happa via Tago Putu (Phase-I)				160.00		
82	C/O approach road from NH229 point to DC Bangalow, Seppa				100.00		
83	Development of approach road, parking place and lawn at Mebo IB				30.00		
84	C/o internal roads at Aohali village (Sh: Embarkment, GBS & CD structure) Phase-I				72.00		
85	C/O internal road in Mebo village				80.00		
86	C/o link road from Ngopok Musup to Kiyit via UPS Ngopok				153.00		
87	C/o road from Seram village to Bizari (14 km) SH: Earthwork (Embankment Phase-I)				237.00		
88	C/o approach road Pungulange village.				30.00		
89	Strengthening and widening of road from 10 km point of NH-229 to Bongsho (SH-RCC Culvert and CC drain).				40.00		
90	C/o approach road from Kampu seba to Tanglangwa				50.00		
91	C/o RCC bridge at Bana to Silla road over Kaya river (Span-15 mtr)				50.00		
92	Strengthening and widening of road from Naria 2 Km point of Silla road to Kitchang village.				50.00		
93	C/o WRFBSB over Bichom river in between New Sopung to Old Sopung (PH-II Super structure).				50.00		
94	Improvement of road from 30 Km point of NH-229 to Mejingwa at Bana, Kameng and Bichom river (SH: RCC Culvert, R/Wall and B/Wall).				50.00		
95	Improvement of approach road pampoli to Nichaba village.				50.00		
96	C/o Internal road at Bekhuliang village in Lohit District				100.00		
97	C/o Anganwadi centres in Tezu-sunpura Block				150.00		
98	Upgradation of Tezu Township road				200.00		
99	CC Road 500 mtsTongkorla at village Nangso, West Siang district				20.00		
100	Development of road from Gadi Messi to Gadi Gopu village				20.00		
101	Development of approach road to Kugi from Pobdi PMGSY road				20.00		
102	C/o CC Road at BPL colony, Bomdila				20.00		
103	C/O Construction of Approach road from Zirdo to Jime Village				20.00		
104	C/o approach road from PWD road to Gori village near Kargo Basar School, Basar				20.00		
105	C/o culverts in Bypass road between Mibu & Govt. Secondary School Kombo				20.00		
106	C/o 1.5 Km approach road at Tadar Happa village from Kakoi road				20.00		
107	C/o Road from Pai Gate to Sigya, Hapoli				20.00		
108	C/o Road from Bui PWD road to Leya Rijo Village, Under Gusar Circle				25.00		
109	Improvement of road from Depo to Tamang Forest road via Sangchar Hapa				100.00		
110	C/o Approach road at Raik village, Leporiang				20.00		
111	C/o approach road at Lekhi village(1.km)				20.00		
112	C/O Link road BRTF road to Orak Primary School				100.00		
113	C/O link road from BRTF road to Doi Lingdi village				500.00		
114	C/O road (Metalling and Soling) at Restaring				60.00		
115	C/O Link road from PWD Yangte road to Maching in Ribung III, Kyokam under Yangte Circle, Kra Dadi district				100.00		
116	C/o Approach link road to Biro (Ruyi) From DPGC collage PWD road at Kamba				40.00		
117	C/o Suspension Bridge at Kamki & Keyak Yaki Tato				40.00		
118	C/o approach road, drain,development of new site at proposed Kamgo village under Kamba circle.				50.00		
119	Black topping of Liromoba Township road (40) slip clearance and jungle cutting ot Tai Liromoba road (20)				60.00		
120	C/o CC drain passes through KHK Hostel at Ruyi				30.00		




(Rs. in lakh)

Sl. No.	Particulars	ADA, 2017-18			RE, 2017-18		
		Roads & Bridges	Public Works	Housing	Roads & Bridges	Public Works	Housing
1	2	3	4	5	6	7	8
121	Consturction of road from Peram Upper to Ramku Upper (500 mtr) SH: Formation cutting				20.00		
122	Construction of two wheeler Bikeable Bridge on Sika Nallah near Sika Dine village				25.00		
123	Providing pavement work from BRTF road to Siar area of Geku 1.50km				30.00		
124	Providing pavement work from Milang Tinali to new Milang village (2.20 km)				45.00		
125	Construction of road from Tourist Camp to Yoying WRC Mariyang (2.50 km) (Sh: Formation cutting)				50.00		
126	Construction of road from Pongging village to Reglat proposed bridge PH-I (2.00 km) Sh: Formation cutting				100.00		
127	Construction of road from Mindi Yorbe to Yine WRC Geku (3.50 km) (Sh: Formation cutting)				150.00		
128	Construction of LMV cable suspension bridge over river Yamne to Connect Jeru village to NH 513 at Geying (SH: Designing, substructure and cable procurement Phase-I)				150.00		
129	Improvement of Road and bridges under Dumporijo and Baririjo Block.				170.00		
130	Construction of RLR from Changlang- Khimiyang road to Upper Yanman village (2nd Phase)				30.00		
131	Re-alignment of Yanman to Thamyang-Daktan road at 0.500 KM to 2.50 KM				35.00		
132	F.C work from Darbu to Rahung PH-II and FC work form Bishumphudung PMGSY Road to Wingshing pam				50.00		
133	C/o 2 nos of 2 meter span bridge and c/p porter tracks from showda to Ninglok 4 km and c/o cremation ground at Rahung village.				50.00		
134	C/o approach road and furnishing of circuit House Dirang				50.00		
135	C/o approach road from Dirang cooperative Lamps to PHE & WS labour camp, Protection wall at Warigoksa, Dirang				50.00		
136	C/o Road from BRTF road to Narangchilo				50.00		
137	F.C work at Gompache, CC foothpath, drianage work and other development activities at Lish Gopache and Lish Gompalok				100.00		
138	C/o Link Road & Retaining wall, from BRTF road to Bugne, Taliha circle.				50.00		
139	C/o Road from BRTF road to Payeng circle Hq, via Ginglo Payeng circle, Upper Subansiri District.				100.00		
140	C/os CC Inter Locking Blocks Road From Main Roads to Khonsa Village(P-I)				50.00		
141	C/o CC inter Locking Blocks road at Khonsa Bazar under Khonsa Township				100.00		
142	C/o Road from CK Road to Ngoitong-Jadthung Junction				100.00		
143	C/o approach road from Hote village to Calvary Mission School via Hote Baptist Church				100.00		
144	Construction of approach raod to Helipad at Kalaktang (Phase-I)				250.00		
145	Improvement of road from Nintu Leyu to Paking Hailyang 0.50 km (Sh: Pavement)				20.00		
146	C/o road from Michi to Siibe (Sh: FC 4 km)				100.00		
147	Improvement of road from Laye to Nago Putu at Biri (Sh: Widening, cross drainage & pavent)				100.00		
148	Upgradation of suspension Bridge at Yitor Pobo village				20.00		
149	C/o Road from Road to Mite Playground				20.00		
150	C/o road from CRF Road to Kath Rijo				20.00		
151	C/o PWD Road to Dipu village via Takek Bat village				25.00		
152	C/o Renovation of suspension Bridge at Hankar village.				25.00		
153	C/o Road from Gigi to Baja village				30.00		
154	C/o Rural Link Road from Tape village to Terpu Putu				30.00		
155	C/o Road in Puchi-Geko Township				30.00		
156	C/o Road from NH 13 Boo Ripa				30.00		
157	C/o Bridge over Pein river connecting repari govt. M.E. Shcool & BRTF Road Point				50.00		
158	C/o road from Jigi to Forest Beat				300.00		
159	Extension of PWD road from Holar to Bine (2 Km) in Siang District				60.00		
160	C/o approach road from Patum to Rumgong PWD road to Mori Yourbe horticulture garden (4Km)				200.00		
161	C/o RCC bridge over ite river over Patum to Rumgong PWD road				250.00		
162	C/o RCC bridge over Lumbung river at Patum to Rumgong PWD road				250.00		
163	C/O approach road from Sippi Chetam road to Belu village				100.00		
164	C/O Suspension bridgeover Sippiriver in between Lokar Rijo and Guha village				100.00		
165	C/O approach road from Marbom PMGSY to Raji Inter village School				200.00		
166	C/o approach road & development of fish culture at Nyaying area.				150.00		
167	C/o Palling township road including improvement of realigned road.				200.00		
168	Extension & improvement of road under PWD Yingkiang Division				400.00		



(Rs. in lakh)

Sl. No.	Particulars	ADA, 2017-18			RE, 2017-18		
		Roads & Bridges	Public Works	Housing	Roads & Bridges	Public Works	Housing
1	2	3	4	5	6	7	8
169	C/o approach road from Supyu to Gambii Point 1.00 km(Sh: formation cutting)				42.65		
170	C/o suspension bridge over patter river from Patta Cheda village to Sede Natung and C/o MIP/MIC channel at paddy field at Mebua and C/o Mule track from Chambung Liyak to Meora village-5 Km (15+15+10= 40 lakh)				40.00		
171	C/o approach road from PMGSY road point to Pabua village with infrastructure development of school building and community hall				100.00		
172	C/o approach ring road from DUDA colony to Bukesh colony (Phase-I)				100.00		
173	C/o approach road form PWD main road to upper yarda village under Nyapin circle				150.00		
174	C/o Inter link road Rani village in East Siang District Arunachal Pradesh.				40.00		
175	(i) C/o Link road from Bilat Bamin to Pasak area, (ii) C/o Link road from Sille Bazar to Sille Bazar Arik , and (iii) C/o CC drain at Govt. Higher Secondary school Sille General Ground in East Siang District (A.P) (15+15+15=45 lakh)				45.00		
176	C/o likn road from PWD Sika Bamin to NH515 Via Sille Sericulture Farm in East Siang District (A.P.)				45.00		
177	C/o Inter link road from Ngorlung village to Ralung village in East Siang District. (A.P.)				45.00		
178	C/o inter village link road at Sika Bamin in East Siang District (A.P.)				45.00		
179	C/o Inter village link road at Oyan village in East Siang District.(A.P.)				65.00		
180	C/o Link road from Sika Bamin village to Repayang areas in East Siang District. (A.P.)				65.00		
181	C/o Link road & Land proteciton wall at Lor puttung near Bamang kach residence.				70.00		
182	Improvement of Medical colony road at Longding				20.00		
183	Improvement of APST road at Longding				25.00		
184	Improvement of New colony road at Longding				25.00		
185	Improvement of SSB colony road to Longding.				35.00		
186	Improvement of Forest colony road at Longding				39.00		
187	Improvement of PHED colony road at Longding.				40.00		
188	Improvement of Old Engg colony road at Longding.				50.00		
189	Improvement of Tinali to Zedua road at Longing				50.00		
190	Improvement of Road from 9 km point to Longding on LB road				72.00		
191	Improvement of road form Chatting to Nokyan				72.00		
192	C/o road from Tichak to Niaunnu village				100.00		
193	C/o road from Dengzi-Liphakpu road to Dengzi school - Rs 17 lacs, Extension of Lungdur Gompa road by 1 Km with parking area - Rs 28 lacs & Providing one layer GSBC & culverts on Tenga-Lhabow road - Rs 30 Lacs.				75.00		
194	Improvement of Rupa & Kalaktang township road (Rupa-Rs 50.00 lacs & Kalaktang - Rs 30.00 lacs				80.00		
195	C/o road on periphery of Shergaon township 5 Km (SH:FC, culvert, kacha drain and one layer of GSBC wherever necessary)				100.00		
196	C/o road to various cultivation fields in Rupa block including C/o Auctung road (Rs 70.00) and Kalaktang Block- Rs 60.00 lacs				130.00		
197	C/o approach road at Bomdir village				35.00		
198	C/O Bypass road through PWD colony Tawang				40.00		
199	C/o stage-II Road from kitpi (Phase-II) to Gongkhar Bridge Point.				400.00		
200	C/O RLR from Wak to Ragyi via Pera (Ph-I)				150.00		
201	C/O RLR from BRTF road to Kampu at Pobdi village				150.00		
202	Construction of Road from Ploytechnic college to Thungur pam at Dirang				200.00		
203	C/o Steel Bridge at Tutnyu Nonga Road over Baraf River (PH-I)				250.00		
204	WBM & Carpeting of raod from KBJ road point to Kaimai village. (1.2 Kms)				100.00		
205	Construction of Muktawa-baraf Road in Tirap District, AP (18.00 Km)				500.00		
206	Black topping of all roads within Seppa in East Kameng Distirct				400.00		
207	C/O road in Pakke Kesang town to connect all colony roads & EAC HQ (5 Km)				100.00		
208	C/O approach road to connect various colonies in Seijosa township				200.00		
209	C/o Road from Langrh circle HQ to Tachak village				100.00		
210	C/o road from BRTF road to Leel village				100.00		
211	C/o Diversion road of Govt. Polytechnic College, Laying.				100.00		
212	C/o road from Lasum Patte to Taposo (2.90 km)				100.00		
213	C/o approach road from NH-13 to KGBV school to Nangnyo under Veo Circle				100.00		
214	Improvement of internal road at Niti Darlong (5.00 Km)				100.00		
215	C/o approach road from NH-13 to Calvary School at Hote Village				200.00		
216	Renovation of various roads under Kanubari Division				300.00		
217	C/o CC Pavement road at Leporiang town (2.00 km)				40.00		
218	C/o approach road behind Police station at Ziro (Sh: Pavement & Cross drainage)				30.00		



(Rs. in lakh)

Sl. No.	Particulars	ADA, 2017-18			RE, 2017-18		
		Roads & Bridges	Public Works	Housing	Roads & Bridges	Public Works	Housing
1	2	3	4	5	6	7	8
219	C/o approach road to PHC Old Ziro (Sh: side drain & pavement 0.40 km)				30.00		
220	C/o road from Chabo to Uyi Nyatu 1 km (Sh: Pavement)				30.00		
221	C/o approach road to Michi village 1 km (Sh: Pavement)				30.00		
222	Improvement of road from Paph to Dutta 1 km (Sh: Widening, cross drainage & pavement)				30.00		
223	C/o road from Pine Grove to Lyangio 1 km (Sh: Cross drainage & pavement)				40.00		
224	Improvement of road from Hari to Hapya (Ph: 12.5 km)				40.00		
225	C/o road from SSB gate to Pareami (Sh: FC 2 km)				50.00		
226	C/o Halyang Siigang to Quarry line (Sh: Cross drainage 1 km)				50.00		
227	C/o road from Nindunincha burial ground to Aipu, Purung & Dura Ph-I (Sh: FC 2 km)				70.00		
228	Improvement and maintenance of township road including liabilities clearance created during 2015-16				90.00		
229	C/o approach road to Kendriya vidhalaya school at Longding				27.00		
230	C/O road from BRTF to BRTF road via newly developed Boori Boot Ground at Raga				200.00		
231	C/O approach road to the new site of Govt. college, Bomdila				100.00		
232	Construction of Internal Road at H-Sector, Itanagar.				100.00		
233	Construction of Quarry road at Riga (4 Km)				70.00		
234	C/o Road from Kupak to Tarok Sitong Damroh				150.00		
235	C/o Road from NH-513 to Komakand Banmong area Mariyang				50.00		
236	C/O approach road from Gallang village to Korayer IV School (3 KM)				150.00		
237	C/O WRSB bridge at Mago				55.00		
238	C/O steel arch bridge over river Kurung on road from Sangram to Parsi-Parlo				260.00		
239	Construction of RCC bridge at F-Sector over Yagamso steam, Itanagar				340.00		
240	Improvement of road from Nitivihar Tri-Junction to RKM Hospital via Abotani colony and F-Sector Bridge.				220.00		
241	C/O road from Senki view to Lower Niya via BSI Office (1 Km)				70.00		
242	C/O link road at Sika Tode village				121.00		
243	C/O cc paved internal road at Kombo Tading village				200.00		
244	C/O road from Panging to Urak				150.00		
245	Improvement of road from DC residence to Perang area (1.5 Km)				80.00		
246	Development of porter track from Neomi to Boa Sango				50.00		
247	Improvement and maintenance of various roads of adjoining village under Ziro PWD Divn				100.00		
248	C/O Link road from 12 Km Point Roing-Anini BRO road to Chimiri via miuli at Lower Dibang valley (AP)				250.00		
249	C/o Road from PWD to sole area-1 KM				25.00		
250	Restoration of bridges under gensi PWD Division namely:- SIKI, TAMAKKO, MEPAKORO, CHEME, TABAKO, SICHURKORO, KUCHE, SILLI AND KIDI				100.00		
251	C/o Approaches to suspension bridge over river Siji in between likabali and lika Village				40.00		
252	C/o road from NH513 to Komak Quarry at Mariyang (Ph-I)				50.00		
253	C/o: Restoration of Approach Road at Multipurpose cultural complex, Gohpur, Itanagar				25.00		
254	C/o: Approach Road to Kokiko Colony, Itanagar				20.00		
255	C/o: Approach Road to Sangrikwa, Forest corporation Chimpu.				25.00		
256	C/O road from NEC Tamen-Dollungmukh road for SDO Head quarter including internal road in Lower Subansiri District				300.00		
257	Clearance of pending liabilities for CC road from Highway NH 13 to sub-centre via Govt. School at Pakro village				300.00		
258	C/O Steel Bailey bridge over river Mora Tangui at Kung Seng vill. Under Chowkham (35 M)				300.00		
259	C/O road from Lathao to Lal Pahar under Lathao Circle - 8 Km				300.00		
260	R/M of roads under Rungong Division				300.00		
261	Maint. Of Lazu township and Lazu vill. Approach roads				250.00		
262	C/O road at Yagrung CO Office, Pasighat				300.00		
263	Renovation of approach road at KGS sector backside of Arundaya Hr. Sec. School, Itanagar				100.00		
264	C/O approach road to RKM School, Lumdang				250.00		
265	C/O road from Pachali to Karbo colony, Dariya Hill, Itanagar (2.5 KM)				200.00		
266	C/O approach road from Manbaiseng village to Arccanut Gadam				150.00		
267	C/O Foot suspension Bridge over River Lohit at Warti (Span - 195 m)				100.00		
268	C/O Foot suspension Bridge over River Lohit at Musai (Span 190 M)				100.00		
269	Construction of FSB over River Dalai at Metengling (Khowa Nalla) in Anjaw District AP				100.00		
270	c/o link road from Dokum Colony to Jully main road				150.00		
271	c/p road from BRTF road to Govt. Model degree collage, Rimpu Yorlo Daporijo				200.00		



(Rs. in lakh)

Sl. No.	Particulars	ADA, 2017-18			RE, 2017-18		
		Roads & Bridges	Public Works	Housing	Roads & Bridges	Public Works	Housing
1	2	3	4	5	6	7	8
272	C/o approach road and protection work at Govt. Primary School, Boso Colony, Seppa				100.00		
273	C/o road from Chulyu village to Kebi via Old Chulyu				250.00		
274	C/O road from Police check post pai to PMGSY road at Kardo Point (Ph-I 2.100 Km)				358.00		
275	Infrastructure development of various assets under Yinkiong PWD Division					300.00	
276	C/O CC footpath (pavement) at composite regional centre for All AP Divyang Welfare Society at Lekhi Happa					50.00	
277	C/O protection works and drainage at Kurung bridge, Laying in Kurung kmev district					100.00	
278	C/o land protection wall at Dat nallah (capital division)					100.00	
279	Remodeling of room for Cabinet Conference Hall at Block No.-2, Fourth Floor at Civil Secretariat Building, Itanagar (Sh: Automation)					98.28	
280	Remodeling of room for Cabinet Conference Hall at Block No.-2, Fourth Floor at Civil Secretariat Building, Itanagar (Sh: Civil & Furnishing work)					98.74	
281	Flood Damage of PWD infrastructure during recent flood					5000.00	
282	C/o 5 Unites of ALC Barrack at Bonkhar.					50.00	
283	C/o ADO office cum staff quarter at Jang					50.00	
284	Improvement of general ground at Jang					70.00	
285	C/o 4 units of Type-II Quarter for staffs at Bonkhar CO office.					73.00	
286	C/o Compound wall for Govt. Hr. Sec. School at Jang.					100.00	
287	C/o Local Traditional Gate (5 Nos) at Jang					100.00	
288	Development of Recreational Park at Jang					100.00	
289	Infrastructure Development at Circle HQ Gepen of Kamle district					200.00	
290	C/O Circuit House at Tuting					300.00	
291	C/O new Hr. Sec. School building at Daporijo					1000.00	
292	C/O Multi storieried School building for Govt. Hr Sec. School, Thirizino					200.00	
293	C/O Kebang Ghar at Daporijo					25.00	
294	C/O Permanent Boundary Wall around College campus of DNGC Itanagar					200.00	
295	Construction of strom water drian at Nirjuli Near 'D'-Sector Nirjuli					200.00	
296	C/o Boundary wall & Extension of IB at Goliang					30.00	
297	C/o CC steps at Krapma, Qumbo, Pira, Pangung, Hutong, Towongong and Lautul villages.					35.00	
298	C/o T-II no. New mohong and C/o CUC, Sitpani Miri					30.00	
299	Infrastructure development for Tourism on the bank of Tengapani river					300.00	
300	C/o retaining wall near SBI Bank Hayuliang Town.					20.00	
301	C/o CC steps at Takaliang, Kongra, Metong, Blom & Talang villages.					20.00	
302	C/o Boundary wall & Renovation of Yatong Boys hostel					20.00	
303	C/o of Boundary wall of IB at Chaglagam					20.00	
304	C/o compound wall around power department complex at Dirang					150.00	
305	C/o a permanent shed (Pandal), Toillet Block at Central Solung General Ground, Roing					153.00	
306	C/o Teachers Quarters at JIA, Bolung, Parbuk, Kangkong, Dambuk & Bizari					200.00	
307	Improvement of road from New IB Dumporijo to ADC HQ Digbak.					100.00	
308	C/o Jali wall created protection work to protect Bailey bridge on Chiha river at K/Noknu village					80.00	
309	C/o JE office cum store at Zemithang					50.00	
310	C/o Market shed at Gorsam					50.00	
311	Refurbishment of Yatri Niwas at Gorsam					50.00	
312	Construction of Museum at Gorsam.					100.00	
313	C/o Parking Place at Gorsam					100.00	
314	C/o CHC building at Lumla					200.00	
315	C/o R/Wall, B/Wall, welcome gate and Pavement parking place at Multi-purpose Auditorium, Children Park & Archery Statidum at Lumla					300.00	
316	C/o Strom water drain at sera village, Bomdila (Section-A) (L-150.00 Mtr)					30.00	
317	C/o Protection wall at New Bodial (R/Wall-3 mtr ht. & Lenth 150 mtr					30.00	
318	Improvemnt of Medical colony at Bomdial (A) Sh: Slab Culvert-1.50 mtrs span-1 No. (b) Sh CC Drain 200 mtr (c) Sh Improvemnts of Geometrics					40.00	
319	Rigid Pavement at APEDA colony					100.00	
320	Restoration & Clerance of Choked strom water drain within Bomdila Township					100.00	
321	C/o New SPT Class Room for class-XII and repairing and maintenance of Class-I, VII & XII of Kendriya Vidyalaya at Aalo.					20.00	
322	C/o CC water drainage nearby Nyato area and C/o Breast wall, Retaining wall on Kardak road at Yoji-Yora (Old SSB area), Aalo					30.00	
323	Construction of retaining wall and Parking shed at Rasam (@ Rs 10 lakhs each)					20.00	



(Rs. in lakh)

Sl. No.	Particulars	ADA, 2017-18			RE, 2017-18		
		Roads & Bridges	Public Works	Housing	Roads & Bridges	Public Works	Housing
1	2	3	4	5	6	7	8
324	Construction of retaining wall (Rs 10 lakhs), waiting shed near Balek Ganging (Rs 10 lakhs) and construction of prayer Hall at Govt. Secondary School, Balek(Rs 10 lakhs)each.					30.00	
325	Construction of Auditorium at Govt. Secondary school Mirku (Rs 110 cr.) and Prayer Hall at Mirku (Rs 10 lakhs)					120.00	
326	C/o Double storied school Building at Lower Miao					120.00	
327	C/o Multi-Purpose community Hall near Living Hope school at Nongtham					50.00	
328	C/o Karko Heritage cum Museum at Basar					400.00	
329	C/o traditional community hall at Dombawa village Chyangtajo Circle.					30.00	
330	C/o RCC land protection wall at Senki View near Pao residential area					100.00	
331	C/o RCC land protection wall govt. residential area near quarter no. 8 at Transport Colony, Naharlagun, Papumapare District					100.00	
332	C/o IB at Sawa circle HQ					40.00	
333	C/o community hall near Revival Church at Chayangtajo					20.00	
334	C/o Traditional Community Hall at Nyokum Lapang, Chayangtajo					20.00	
335	C/o RCC protection wall at JB Land, Pagya Nallah, Seppa					20.00	
336	C/o community building hall at Detak, Lumpo, New Telam and Loglu					60.00	
337	C/o retaining walls and culverts at various points within 40 km to 60 km on Pasighat-Ledum-Tene-Koyu(PLTK) road					80.00	
338	C/o retaining walls, culverts, earth cutting and drainage from Lima bridge to Mane village road.					200.00	
339	C/O Retaining wall for protection of Khenewa township					50.00	
340	C/O double storied RCC girls hostel building for KGBV, Bameng (Ph-I)					100.00	
341	C/O Multi Purpose building at Bameng					200.00	
342	C/o RCC double storied building for CO residence at Khenewa					200.00	
343	C/o boundary wall for circuit house at Thrizino					20.00	
344	C/o boundary wall/ security fencing around Teacher's colony and BEO quarters at Bhalukpong					20.00	
345	C/o bounday wall for Middle School at Kimi (28 km)					20.00	
346	C/o Conference hall cum office for women's group at Thrizino					20.00	
347	C/o boundary wall at Govt. Middle School , Palizi and Govt. Primary School,Ramda					20.00	
348	C/o Drainage system in and around at Govt. Middle School, Koilabhatty, Bhalukpong					20.00	
349	C/o Teacher's quarter at Govt. Secondary School, Palatary					20.00	
350	C/o Protection wall at Sipyang Nalla					20.00	
351	C/o covered storm water Drain and Retaining wall on approach Road to APEDA Colony at Upper Bhalukpong					20.00	
352	C/o Boundary wall of Govt. Middle school at Leping Huda under Bhalukpong					20.00	
353	C/o community Hall at Kararamu village					25.00	
354	C/o protection wall of Omsi Line near Govt. Middle school at Tenga					25.00	
355	C/o Community hall at Yayung village					25.00	
356	C/o Circuit House at CO HQ, Jamiri (PH-II)					25.00	
357	C/o community Hall at Sakrin village					25.00	
358	Infrastructure Development of General Football ground at Wangho village					50.00	
359	C/o Inspection Bungalow of 04 (four) room at Bichom					50.00	
360	C/o Hospital Building at Thrizino ADC HQ					100.00	
361	C/o Protection wall at Tippi near forest orchid					100.00	
362	Construction of boundary wall around Govt. Primary School Longman.					40.00	
363	Construction of Cremation cum burial ground at New Kamlao village.					50.00	
364	Development of stormwater drain with culvert at Manjushri and Famla area					50.00	
365	C/O additional infrastructure at community centre at Lhou					30.00	
366	C/o boundary wall for community hall with Public Toilet at New Pitaphool and link road from NH 229 to Posa Govt. Primary School (Phase-I)					30.00	
367	C/O Retaining wall near State Transport colony at Polo Colony, Naharlagun					300.00	
368	C/O RCC protection wall at Yerpu Suku Riever at 2 Km Papu Nallah, Naharlagun					60.00	
369	Dev. Of picnic spot at Seram village					30.00	
370	C/o rostrum & gallery at Kiyit playground					65.00	
371	C/O play ground at Motum village					100.00	
372	Extension of 2 room at PWD IB at Lumdung					25.00	
373	infrastructure development EAC Hq. At Bana					30.00	
374	Infrastructure Development of Kamrung Primary School, Kamrung village.					30.00	
375	C/o Protection work near Ekalvya Model Residential school at New sopung village (Mandir Nallah).					30.00	



Sl. No.	Particulars	(Rs. in lakh)					
		ADA, 2017-18			RE, 2017-18		
		Roads & Bridges	Public Works	Housing	Roads & Bridges	Public Works	Housing
1	2	3	4	5	6	7	8
376	C/o R/Wall at WRFSB in between Ramgang to watte over Kameng river.					30.00	
377	C/o Protection work at kaya river at Kadeywa village.					40.00	
378	C/o Protection wall at Macha Nallah near Medical colony Seppa					50.00	
379	C/O R/Wall at Loffa village near Church, C/o Chain Link Fencing at Govt. Primary School, Pankar, C/o bachelor barrack at Govt. residential School Nere and C/O Culvert & community hall at Tago Yarlo village (10+10+15+15= 50)					50.00	
380	C/o R/Wall at Kiting Nallah, Tasam Daka					50.00	
381	Infrastructure development at CO Hq. At Richukrong.					50.00	
382	C/o infrastrucutre development of newly created circle Hq at Debeyar.					100.00	
383	Infrastructure development at Govt. Higher Secondary School, Bana.					100.00	
384	C/o Multipurpose cultural hall at Pachi M.E School					100.00	
385	C/o community hall at Changung village at Hawaii					50.00	
386	C/O compound wall at Panchayat building at Seppa					300.00	
387	Beautification of Tezu Township(Welcome gate/C/o Footpath with Parking Tiles/Clock Tower)					100.00	
388	C/o Protection wall of Bachelors barrack at Hydro Power Departments colony at New Bomdila					20.00	
389	Renovation of Community Hall At Seya village lower subansiri					20.00	
390	C/o Protection wall near Petrol pump Tippi					20.00	
391	Construction of approach road from RWD road to Chug Gompa in Dirang					20.00	
392	C/o Waiting shed at Wabia between Polosang and Mili under Sarli circle					20.00	
393	C/o School room extension at M.E. School, Silli					20.00	
394	Toilet & Classroom at Secondary school, Kangku					20.00	
395	C/o Dere Rik village					20.00	
396	C/o Toilet & retaining wall in Medical Colony Dere at Aalo					20.00	
397	Repairing and renovation of Govt. ME school Kombo - Raglam village					20.00	
398	C/o Two toilets unit at Puwak Gumin Dere					20.00	
399	C/o Dere at Upper Colony Aalo					20.00	
400	C/o Shed at Cremation / Burrial ground, Aalo					20.00	
401	C/o CC Drain at Lower Barang, Mechukha					20.00	
402	C/o Link road to Doji to Jelly Village					20.00	
403	Construction of Community Study Centre at Sarung village					20.00	
404	C/o School building/ Staff quarters at Taliha in Upper Subansiri District					20.00	
405	C/o Community Hall at Magria village Nilling Circle					20.00	
406	C/o CC Footstep from Daporijo to Dulom village					20.00	
407	C/o Community hall at Jipu centre					20.00	
408	C/o Community hall at central kargu Gamgi Basar					20.00	
409	C/o Community hall at Pagi Village					20.00	
410	C/o General Play Ground at Mai Village Lower Subansiri					20.00	
411	C/o Protection wall of Bachelors barrack at Hydro Power Departments colony at New Bomdila					20.00	
412	C/o Boundary Wall around Nalo area at Nakhu Village					20.00	
413	C/o Community hall at Kitchang village					20.00	
414	C/o Cultural hall at SSB colony, Raga					20.00	
415	C/o Cultural hall at Kalaptukar at Dollumukh					20.00	
416	C/o Cultural hall at Tamen					20.00	
417	C/o RCC wall at Red Putu, Near Sie river Basar					20.00	
418	C/o 2 units teachers quarter at Kugi Lup School					20.00	
419	C/o Girls & Boys hostel building at Govt. Primary School Ngomdir					20.00	
420	C/o Community hall at Payum					20.00	
421	C/o Community hall at Upper Nyapin under Administrative circle, Nyapin					20.00	
422	C/o General Dere at Lipu Bagra village					20.00	
423	C/o RCC Protection work at D-Sector, Naharlagun					20.00	
424	C/o Nyokum Cultural Stage and Public Conventional Unit at Toru General Ground					20.00	
425	C/o community hall at Kajlang village, Nafra					20.00	
426	Land protection at Pedung/ New Bomdila					20.00	
427	C/o Teachers quarter in Primary School, Doji Jelly, West Siang District					20.00	
428	Infrastructure development of Eyi Primary School, West Siang					20.00	
429	C/o Dere at Beye village, West Siang District					20.00	
430	C/o Helipad at Rungong					20.00	
431	Improvement of existing infrastructure of Borarupak playground at Upper Subansiri District					25.00	
432	C/o Rostrum at Tali General Ground					30.00	
433	C/o Play ground with Rostrum at Mori village, Siang District					40.00	
434	C/o Protection wall near Circuit House Bomdila					100.00	
435	Construction of Guest Lodge at Mehao lake, Lower Dibang Valley.					40.00	
436	Construction of Boundary wall at New colony IB, Roing					50.00	



(Rs. in lakh)

Sl. No.	Particulars	ADA, 2017-18			RE, 2017-18		
		Roads & Bridges	Public Works	Housing	Roads & Bridges	Public Works	Housing
1	2	3	4	5	6	7	8
437	Infrastructure creation at roing Township, Lower Dibang Valley.					450.00	
438	C/o main hospital building at CHC Kakoi					100.00	
439	C/o main hospital building at CHC Kimin					200.00	
440	C/o main hospital building at CHC Balijan					200.00	
441	C/o culvert at Sakiang near I.B Mengio					20.00	
442	C/O Boundary wall at Keojeorang Middle School					50.00	
443	C/o Retaining wall at Bonkhar CO office					20.00	
444	C/O Govt. Primary School at Pugi Harak and School Building at Govt. Primary School, Paqu					25.00	
445	Improvement of PHC Yangte and PHC Rongte Rite					25.00	
446	C/O Community hall at Yangte, Tanio Tab village & Cherbia village					30.00	
447	Improvement of School building at Rei Primary School, Govt. Primary School Malaring, Govt. Secondary School Lumba, Govt. Middle School Nirianga, Govt. Primary School Kamrung and Govt. Primary School Chambang					60.00	
448	C/O Football ground at Govt. Primary School Pania					60.00	
449	C/o Well come Gate at Karbak					20.00	
450	C/o CC Drain at Likar village					22.00	
451	C/o community Dere at Laggi Gamlin community Dere at Bopu village Liromoba.					30.00	
452	(i) C/o Land Protection Esse Abe Liromoba, C/o Graveyar at Akker Yomcha village, (ii) C/o boundary wall against transformer & maintenance of community Hall (Dere) at Akker Yomgam and (iii) C/o Strom water Drainage at Kamba ADC Hq (10+15+15 = 40 lakh)					40.00	
453	C/o new Mopin Dere(20) and separate dere					40.00	
454	C/o Indoor Badminton court at Keya under Kamba circle					45.00	
455	C/o Multi-purpose community hall at Darak					100.00	
456	C/o OPD block & M.O quarter at CHC Kamba					100.00	
457	C/o Retaining wall at Rubu Nallah to protect erosion at downstream side of DPGC at Kamba.					30.00	
458	Construction of retaining and breast wall from Kumku lower to Upper Kumku village (length- 300.00 mtrs)					30.00	
459	Construction of Solung Gidii Notko cum Multipurpose Building at Mariyang					50.00	
460	Construction of Solung Notko cum Multipurpose building at Geku town					50.00	
461	Construction of RCC box culverts of different span at Liong Road(Geku village to Komkar village)					65.00	
462	Construction of community halls at Geku, Komkar (Boko), Bine, Komkar(Degu), Delek (Geku), Mariyang (Karing), Mariyang, Mariyang (Modi), Dalbing(Pai), Peram(Payang), Dalbing(Patuk) and Geku (Taku Paloh)					235.00	
463	Building and other construction under Dumproijo					130.00	
464	C/o school boundary wall, teachers quarters, c.c footpath, flood protection work at pangma, semnak, gonthung, cherrong, panchavati and chander village and c/o cc pavement road to thembang cultural centre					50.00	
465	Construction of Tradional gate-3 Nos at Dirang					50.00	
466	C/o Kachikpa Hall, improvement of Heritage site at Dirang village					100.00	
467	C/o Teacher's Quarters, Drainage, Footpath, School Boundary wall and other development activities at Nyikmadung village, Senge village, Chug village and Lubrang village.					100.00	
468	C/o Mini stadium at Jyotinagar, C/o community centre at Khalibok and C/o Festival ground at Yewang and FC work.					100.00	
469	Construction of Cultural Centre at Mandala Top					100.00	
470	Construction of storm drainage work and culverts-5 nos in and around dirang circle.					150.00	
471	C/o community Hall at Ramchaing					20.00	
472	C/o Retaining wall at Pilong Mallang					20.00	
473	C/o Retaining wall at Riamukh					30.00	
474	C/o RCC building for ADC residence & staff quarter at ADC HQ Kodak, Upper subansiri District					70.00	
475	C/o RCC bulding at PHC Taliha					100.00	
476	C/O Protection wall at Dirang ADC HQ					100.00	
477	C/o Stadium at Old Laiwang (Phase-II)					50.00	
478	C/o Playground at Gami village.					20.00	
479	C/o Community Field at Baja village					25.00	
480	C/o Retaining wall for protect land erosion at Bath village.					25.00	
481	Flood control work (Boulder wall)at Senki park colony, Itangar.					25.00	
482	Construction of retaining wall to protect govt. Qtr. No. 1,2,3, & 4 at F Sector Naharlagun					25.00	
483	Construction of RCC wall at Zoo park colony, Itanagar.					25.00	
484	C/o Retaining wall at Kangkarnalah near Nabam Tasso and Kipa Punung Plot.					25.00	
485	C/o protection wall along Sri Sri Ravishankar Aashram Juli and adjoining area.					200.00	
486	C/O Panchayat Guest House at Chetam					50.00	



Sl. No.	Particulars	(Rs. in lakh)					
		ADA, 2017-18			RE, 2017-18		
		Roads & Bridges	Public Works	Housing	Roads & Bridges	Public Works	Housing
1	2	3	4	5	6	7	8
487	C/O Panchayat Guest House At Pute Giba					50.00	
488	C/O Playground, Retaining Wall & boundary wall of KGBV School, Giba					200.00	
489	C/o culverts with protection wall at Atom, New Seppa.					20.00	
490	C/o protection wall at Paddy field Tamusala under pakoti area					40.00	
491	C/o retaining wall with Rostrum/community hall at general ground, Pampoli					100.00	
492	C/o CC drain at Oyan Bazar in East Siang District (A.P.)					20.00	
493	C/o compound wall in an around general ground of Govt. Secondary school Sika Bamin in East Siang District. (A.P.)					25.00	
494	C/o Science Laboratory at Govt. Higher Secondary School Sille in East Siang District (A.P.)					30.00	
495	C/o protection wall at Papu nallah near Pagmar Tagi residence.					20.00	
496	C/o RCC retaining wall span 167 mtrs at G-Extension, Naharlagun					20.00	
497	C/o RCC retaining wall at Back side of Good Sheephard school, Papu Nallah and C/o waiting shed at Naharlagun Railway station road (60+10=70 lakh)					70.00	
498	C/o RCC protection (CC/boulder) wall near Taba Tara residence, Nirjuli.					70.00	
499	C/o school building (classroom) at arunadoya Govt. Higher Secondary school, Itanagar and C/o RCC culvert at Ganga Chimi road (100+10= 110 lakh)					110.00	
500	C/o RCC building at Govt. Higher Secondary school, Kankar Nallah, Model village, Naharlagun.					300.00	
501	C/o Double storied class room and science laboratory building for Govt. Hr. Sec. School Changlang.					150.00	
502	C/o Double stroeid buidling for indoor and outdoor at PHC Medical Yatdam.					150.00	
503	C/o VIP gallery and rostrum at General ground Longding					20.00	
504	C/o conference Hall cum fitness centre at Longding					100.00	
505	C/o Circuit House at Longding- Phase II					100.00	
506	C/o R/B wall & fencing around CHC Kalaktang - Rs 40.00 lacs & C/o Indoor stadium at Rupa - Rs 40.00 lacs					80.00	
507	C/o General public meeting ground at Kalaktang (SH: Decorative compound wall, rostum & gallery) and C/o rostum at Dengzi (Rs 10.00 lacs).					135.00	
508	C/o hostel building including dining & kitchen for monastic students at Chilipum					150.00	
509	Improvement of Grengkhar hot spring					20.00	
510	C/O Community hall at Chaksam					20.00	
511	C/O Community hall at Kangteng village					20.00	
512	CC step at Bumteng village					25.00	
513	Renovation of community centre at Shyo village					30.00	
514	C/o Teachers quarter at Khardung school					30.00	
515	CC channel & Protection wall at shernup & Tengthin villages.					35.00	
516	Flood protection works & CC step at various locations under Khrimu Meth					40.00	
517	C/o CC Step & MIP channel at Jamkhar & Kitpi villages					40.00	
518	C/o CC drain at Hreuka in Bomba village & Kungelling					40.00	
519	Drainage and CC step at Yusum and Tsaikhar village.					40.00	
520	Drainage and protection wall at Ketchenga & Uryyelling villages					40.00	
521	C/o draingage and CC step at Gyanagkhar & Khinmey villages					40.00	
522	C/o drainage at Namet & Langbutse					45.00	
523	CC step and Drain at various lacations under Craft centre & Damgyin					50.00	
524	construction of a cultural hall at Audung village.					50.00	
525	Drainage and CC step at Surbi & Muchut village.					50.00	
526	C/O sitting gallery at General Parade ground Tawang					50.00	
527	Drainage and cc step at Paikhar-Dharamkang, Khartoth & Kyableng villages.					80.00	
528	C/o community Hall at Soma, Khardung and Khrimu Toth villages					95.00	
529	C/o CC Drainage at Shyo village					100.00	
530	Renovation of library (Parkhang) at Tawang Monastary					170.00	
531	Maintenance & Renovation Borduria Higher Secondary School, Auditorium and school buildings.					50.00	
532	Infrastructure development for C.o Hq. Borduria.					100.00	
533	Infrastructure development for C.O Hq. Longo.					100.00	
534	Infrastructure development for PHC borduria.					100.00	
535	C/o Police Station at Borduria C.O. Hq.					150.00	
536	Upgradation of infrastructure of Primary, Middle & Secondary Schools of Namsai, Piyong & Lathao Circles.					100.00	
537	C/o Multipurpose Cultural hall at Pakke Kesang township					100.00	
538	C/o school building including land development at Banfera					50.00	
539	C/o 2 units of Type-IV Quarter at Bonkhar.					65.00	
540	Construction of Cement Concrete Road from NH 13 to Inspection Bungalow at Sipu Colony in Aalo Township					80.00	
541	Development of Playground at Rachi near Baptist church with retaining wall including filling works					25.00	



(Rs. in lakh)

Sl. No.	Particulars	ADA, 2017-18			RE, 2017-18		
		Roads & Bridges	Public Works	Housing	Roads & Bridges	Public Works	Housing
1	2	3	4	5	6	7	8
542	C/o 5mtrs. Culvert at Guni colony, Nirjuli(Mengio colony)					25.00	
543	C/o Rostrum including drainage and improvement of Playground at Leporiang					40.00	
544	C/o Helipad ground at Polosang					30.00	
545	C/o Parking cum protection wall for multipurpose Hall at Govt. Higher secondary school Koloriang.					30.00	
546	C/o Retaining wall at Sarli community Hall.					30.00	
547	C/o CC footpath at Sarli Town.					50.00	
548	C/o Protection wall at Yarkam village under Koloriang Town					60.00	
549	C/o Storm water drain and retaining wall to protect residential area at Sanggo area at Pangin town in Siang District					50.00	
550	C/o Toe wall protection work on Tadubu Siigang (Sh: CC lining 0.70 km)					30.00	
551	C/o retaining wall behind the TB Hospital, Hapoli					30.00	
552	C/o community Hall at Don village					30.00	
553	Construction of Protection wall near Mowb-II, Itanagar.					30.00	
554	Renovation and maintenance of infrastructure for Govt Sec School Nikte at Nikte village					50.00	
555	C/o boori boot ground at Raga					200.00	
556	C/o Nyshi heritage village at Hoj					360.00	
557	C/o infrastructure Development at Pakpu-Maling M.E School, under Payeng Circle.					300.00	
558	C/o RCC 4 (Four) roomed inspection Bungalow (IB) at Kagar-Maling, Payeng Circle Hq.					200.00	
559	Infrastructure dev (SH: road & Culture Centre) at Rahung under Dirang Sub-Divn					250.00	
560	Construction of RCC retaining wall for protection of Jullang road at Paqatara near residential area of GS Taku					350.00	
561	C/o Yallung community Hall in East Kameng District at Seppa.					50.00	
562	Construction of smart college canteen at Donyi Polo Govt. College, Kamki					27.00	
563	C/o Mengio Market line road 1.5 km (SH: CC pavement, culvert 2 nos, RCC R/Wall of 150 mtrs					200.00	
564	C/O multi storey school building with State of art facilities for Govt. Hr. Sec. School, Thrizino					200.00	
565	Construction of Kitchen cum staff quarters at Manjushree vidyapith Orphanage, Tawang, AP					300.00	
566	Renovation of general playground at Hayuliang (Hawai)					250.00	
567	Protection wall near Dharma Coffee shop at Tawang					25.00	
568	C/O Chenrezi culture centre at Bomdir					70.00	
569	C/O Boundary wall at Tso moushidon Culture centre at Shernup village					20.00	
570	C/o CC drainage at various officers colony at Tawang					200.00	
571	Infra structure Development of IG Park (SH; Storm water drainage, RCC retaining wall)					50.00	
572	C/O Cultural centre at Fadampa Sangey at Lhou					200.00	
573	C/O Traditional gate 3 Nos at Bomja, Kharung and Bongleng					100.00	
574	C/O local traditional gate at Lemberdung Highway					50.00	
575	C/O Kitchen cum dining & common toilet adjacent to Indoor stadium Jang					50.00	
576	c/o Tourist Lodge at Nyapin (competition of delink project under tourism Deptt.) i/c furnishing and boundary wall					50.00	
577	C/o protection wall at Patre bridge point between sangram/ Nyapin Road					50.00	
578	C/o Retaining wall at pingte turning and '0' point between sangram Nyapin Road					50.00	
579	C/O indigenous cultural recreational Centre building with compound wall at Koloriang					100.00	
580	C/O boundary wall and extension of 2 rooms at PHC Rani in East Siang					45.00	
581	C/O multi storied building for Govt. Hr. Sec. School Aalo					150.00	
582	Upgradation of township road at Aalo					300.00	
583	Dev. Of Gymnasium at Gyangkhar multi-purpose hall					60.00	
584	Dev. Of amusement park at Tawang township					200.00	
585	Upgradation of Kala Wangpo hall					50.00	
586	C/O parking shed near badminton hall at MLA cottage					45.00	
587	C/O RCC boundary wall around Sille Oyan Circle Office land with Entrance Gate					50.00	
588	C/O slab culvert and retaining wall at Siju Colony papu nallah Naharlaqun.					30.00	
589	Construction of Rehabilitation centre at Tezu in Lohit District, Arunachal Pradesh.					70.50	
590	C/O boundary wall at Hr Sec School Rumgong Distt Siang					50.00	
591	C/O School building at Pry. School Molom, Siang Dist.					50.00	
592	C/O retaining wall at ZPC Office, L subansiri district					55.00	
593	C/O boundary wall at ZPC Office, L Subansiri district					65.00	
594	Construction of CC drain with cover in High Region Area Pasighat					95.00	
595	C/O R CC boundary wall around Govt. HS School Longding					20.00	



(Rs. in lakh)							
Sl. No.	Particulars	ADA, 2017-18			RE, 2017-18		
		Roads & Bridges	Public Works	Housing	Roads & Bridges	Public Works	Housing
1	2	3	4	5	6	7	8
596	C/O boundary wall around Govt. Hr. Sec. School, Pongchau					20.00	
597	C/O Link road from Koronu to Thurango Horticulture area, Roing					150.00	
598	C/O Land Protection work at Mowb-I, Itanagar					50.00	
599	C/O additional classroom at ME School Khodaso					70.00	
600	C/o R/Wall to protect residential area at Lirum dolu, Gensi					25.00	
601	C/o RCC Retaining wall along with the left bank of pare river near Teel Bridge at Sagalee (SH: C/o RCC Retaining Wall 6.00 mtr height and 10.00 mtr					25.00	
602	C/o Protection Wall near Post Office at Khonsa					25.00	
603	C/o Breast Wall at the way to New Bomdila and sanction					25.00	
604	Maintenance of health sub-Centre at Lengdam village under Upper Subansari District					25.00	
605	c/o Boundary Wall of Circle office at Changlang Circle under Anjaw District					25.00	
606	C/o Cross drainage and Road Side drain in Diking Village, pashighat					25.00	
607	C/O Flood protection work to protect Yangyung Af at Zedua Village					25.00	
608	C/o General/ Sports field at 12 mile Pullong Borduria Tirap District (sh formation, Running tract and gallery					200.00	
609	c/o general Sports filed at EMRS khela formation and gallery					100.00	
610	C/o Approach road boundary wall at Police Station Borduria and CO Office					100.00	
611	Maintenance of roads under Borduria - Bogapani area					200.00	
612	C/o: Protection work and storm drain at P' Sector near Raj Bhawan, Itanagar.					25.00	
613	C/o: Protection work cum Water way to Juli Road from Donyi Colony					25.00	
614	C/o: Protection wall at Anya Village, Nirjuli					25.00	
615	C/o: CC Retaining wall near Tagru Complex at Polo colony					20.00	
616	C/o: Flood Control wall at Pachin colony near Abotani Vidya Niketan School.					20.00	
617	C/o: CC Drain at Ganga					20.00	
618	C/o: RCC Protection Wall along Lagan Nallah, Naharlagun					25.00	
619	C/o: CC Drain at Lekhi					20.00	
620	C/o: Retaining wall at sood village, Naharlagun					20.00	
621	C/o: CC Drain work at Tarajuli					20.00	
622	C/o: Flood protection work at Pachin					20.00	
623	C/o: Flood protection work at Nirjuli					20.00	
624	C/o: Retaining Wall at D sector, Itanagar					35.00	
625	C/o: Retaining wall at P-sector					25.00	
626	C/o: Flood Control work and CC Retaining wall at Senki view near Itu drema Resident.					100.00	
627	C/o: Retaining wall work at Karsingsingsa to Dhassanag Village.					50.00	
628	Add. Fund for C/O Multi Parking complex at Bomdila, West Kameng district					150.00	
629	Providing and fixing of Dom fastener in Granite wall cladding in and outside block No. 1,2,3 & 4 at AP Civil Secretariat Itanagar					248.00	
630	Furniture and furnishing plus parking for district mini secretariat Changlang					200.00	
631	C/O 100 bedded Hostel with Dining hall at VKV School, Dollungmukh, Kamla district					300.00	
632	C/O zinchung at Lhagyala & qtr for Kangyer at Zengbu, Shergaon					30.00	
633	C/O footpath from Leriand via State-I to State-II in Kurungkumey					120.00	
634	C/o tribal museum, art gallery and auditorium at Daporijo					150.00	
635	C/o Infrastructure Development at General Ground, Kharsang in Changlang District					200.00	
636	C/o boundary wall at Siddhartha Vihar, Itanagar					60.00	
637	C/o circuit House at Shergaon, West Kameng District					50.00	
638	C/o F/C Retaining wall, Breast Wall, Soiling and side drain in Rupa and Kalaktang block, Painaktang-10 lacs, Musaksing-10 lacs Thongree-6 lacs, Chilipam-7 lacs Membachur-5 lacs, T.Gaon - 10 lacs					48.00	
639	C/o Heritage Park(Mediation hall) with approach road to yokmuzor.					160.00	
640	C/o of 5 men Bachelor Barrack					50.00	
641	C/O boundary wall around Govt. Hr. Sec. School, Tawang					150.00	
	Total (G)	0.00	0.00	0.00	30359.32	33068.52	0.00
H	State Share towards CSSs						
1	RIDF	1626.43			1626.43		
	1. C/o of road from Sangram to Nyapin ADC HQ -Ph-I(CH-14Km to CH-24 km)				31.50		
	2. C/o road from Parsing village to the proposed Polytechnic site(10 km) at Yingkiong				13.50		
	3. C/o road from new Jenthu to Jona-III in Namsai District				47.98		
	4. C/o road from Emphum to Ingo via Thingua and Insa in Namsai District				91.80		
	5. C/o RCC bridge 11 km in Wakro circle				17.10		



(Rs. in lakh)

Sl. No.	Particulars	ADA, 2017-18			RE, 2017-18		
		Roads & Bridges	Public Works	Housing	Roads & Bridges	Public Works	Housing
1	2	3	4	5	6	7	8
1	6. RIDF (9 Nos)				591.59		
2	NLCPR						
	1. Construction of road from Yembung-Yemsing road to Tarak village (Phase-I) in East Siang district.				79.05		
	2. C/o road from BRO road (168 KM point) Roing-Anini to Echigo village(12KM) up to B.T.				59.99		
	3. C/o road from Yemsing to Mirem (15 KM) upto WBM Level.				117.19		
	4. Strengthening & Improvement of Changlang to Khimiyang Road (Phase-II : 0.00 to 45 KM)				20.82		
	5. C/o road from Rayung to Rungte Rite via Deby, Tudbath, Patey, Phalap and Gang (30 KM) Phase-I (0.00 to 10.00 KM)				42.38		
	6. C/o road from Kanubari to Bogapani via Ranglua & Lawnu CO Hq (41 KM) (Phase-I).				42.49		
	7. C/o road from Neelam to Pistana (Phase-I) (5 KM length complete upto Black Topping including culverts, bridges etc.)				13.16		
	8. Establishment of VKV Residential School at Longding.				25.65		
	9. C/O. Road from Pakke to Wai (18 KM.)				38.12		
	10. C/o road from BRO road (4 KM Point) on Anini Dambuine road to Etabe in Dibang Valley dist.				49.00		
	11. C/o road from Itanagar to Seijosa (86 KM) Phase-I: Road from Kampo to Tapiaso (30 KM).				66.68		
	12. C/o road from NH153 Longri village point to Tengmen via Khetwa & Joting Juda (35KM)(Ph-I),Tirap				19.78		
	13. C/o road from Rani to Oyiramghat (Assam) via Sika Tode-Sika Bamin village-Jampani and Anchalghat Camp road (25 KM).				78.14		
	14. C/o Motorable Bridge over Siyom River to connect left bank at Paya (Span 120 m).				34.18		
	15. Development of Pakke to Seppi Liya Road (22 KM) in E/Kameng dist.				52.42		
	16. C/o Inter district road connectivity from Chayangtajo to Passang CO Circle in K/Kumey (Ph-I).				59.94		
	17. C/o road from BRTF Road (32 KM) to Heya Mara via Poda Mara, Merring Mara under Taliha Cicle (Phase-I) 15 KM upto WBM level.				52.20		
	18. C/o road from Yembung-Yemsing road to Tarak village (Phase-I) in East Siang district.				101.32		
	19. C/o road from BRO road (168 KM point) Roing-Anini to Echigo village(12KM) up to B.T.				59.10		
	20. C/o road from Sangram to Parsiparlo (15 KM) up to WBM level.				65.64		
	21. C/o road from BTK to Nam-tsering connecting Zimithang to Dudungar admn circle (11 KM length, complete upto BT level including culverts, bridges etc).				84.05		
	22. Strengthening & Improvement of Changlang to Khimiyang Road (Phase-II : 0.00 to 45 KM)				23.52		
	23. C/o road from Pilla to Sakiang (15 KM) upto WBM Level.				67.21		
	24. C/o road from Rayung to Rungte Rite via Deby, Tudbath, Patey, Phalap and Gang (30 KM) Ph-I				37.27		
	25. C/o road from Sumhak to Shelom via Upper Chinhan (14 KM) upto WBM level.				51.73		
	26. C/o road from Kanubari to Bogapani via Ranglua & Lawnu CO HQ.				14.41		
	27. C/o road from Neelam to Pistana (Ph-I) (5 KM length complete upto BT i/c culverts, bridges etc.)				16.91		
	28. C/o Road from Parsi-Parlo (Patuk AD HQ)(Ph-I) (5Km length up to BT i/c culverts, bridges etc.				14.77		
	29. C/o Road from Pakoti to Kamsha village (6.50 Km)				22.03		
	30. C/o 6 Nos. bridges to provide connectivity to Admn. CO Hq. Palling with Dist HQ. in U/Siang dist.				116.96		
	31. Establishment of VKV Residential School at Longding.				31.77		
3	NEC						
	1. Construction and Improvement of Seppa-Chayangtajo Road (81.00 Km)				250.00		
	2. Improvement / Upgradation of Pakke-Seijosa-Itakhola Road in AP and Assam (86.16 KM)				100.00		
	3. C/o Tamen-Dolongmukh (107 KM), Lower Subansiri District, AP				150.00		
	4. C/o Rural Road from Nacho BRTF Road to Koba village under Nacho Circle (10 Km) Upper Subansiri District, AP				46.70		
	Total (H)	1626.43	0.00	0.00	4524.48	0.00	0.00
I	Central/Centrally Sponsored Schemes(CSSs)						
1	CRF	6500.00			14202.02		
	NLCPR projects						
1	C/o of Steel Suspension Bridge (210.00 mtr. span) over Siang river and approach roads at Kodak near Tuting, Yingkiong.				687.24		
2	C/o Motorable Suspension Bridge over river Siang at site the of Gandhi Bridge (span-320m).				678.76		
3	C/o Bailey Bridge (Steel Built up Girder Bridge) between Namara and many other villages under Seijosa Circle in AP (Span 158.85 m)				182.09		
4	C/o Motorable Suspension Bridge over River Siang between BRTF Road and Komsing at Sangam point (Span-225 Mtr.), Pasighat				421.09		
5	C/o road from BRO (4 Km point) on Anini Dambuine Road to Etabe in Dibang Valley District.				572.25		



Sl. No.	Particulars	(Rs. in lakh)			RE, 2017-18		
		ADA, 2017-18			Roads & Bridges	Public Works	Housing
		Roads & Bridges	Public Works	Housing			
1	2	3	4	5	6	7	8
6	C/o Roads from Pugging to Palling(48Km).				70.76		
7	C/o Road from Loffa to Pakoti village.				220.30		
8	C/o of Steel Bridge over river Wome at Pakke Point in Arunachal Pradesh.				33.20		
9	Construction of road from Lumba to Rayung via Gallang, Joru and Rissi village (20.00 Km) Phase - I in Arunachal Pradesh.				172.73		
10	C/o Road from Darak to Belo to Yomcha.				146.40		
11	Development of Pakke to Seppi Liya Road (22Km) in East Kameng Dist.				229.73		
12	Upgradation of Road Subansiri Bridge point to Segi CO Hq(Sh: WBM-I,II, Carpetting, PCC Drain, S/culvert, R/wall).				0.01		
13	Improvement and Upgradation of internal road at Daporijo Township Road.				94.37		
14	C/o Motorable Steel Bridge over Siyom river to connect left bank of Paya village (120Mtr) Aalo.				341.84		
15	Construction of Road from Rani to Oyiramghat (Assam) via Sika - Tode Sika - Bamin village - Jampani and Anchalghat camp Road East Siang District (26.010 Km). Pasighat.				781.37		
16	Upgradation of Miao-Namchik-M' Pen Road(37km)(Ph-I)(New Construction).				178.12		
17	C/o Road from Murga Bridge Point to Rho village(Ph-I).				307.86		
18	Inter- District Road connection for Chayangtajo of East Kameng District to Phassang CO Circle of Kurung Kumei District. (Phase-I)				139.14		
19	C/o Tamen-Tali Road from 49km to 60Km(Ph-II)				0.67		
20	C/o Wak-Liromoba road(78.00Km)(Ph-II)(0-26.00km)				0.01		
21	C/o Kaying-Gaseng Gate Road-70.0km(Part A of Ph-I).				309.48		
22	C/o Road from BTK to Nam-tsering connecting Zemithang to Dudunghar Administrative Circle (11 Km)				6.61		
23	C/o Road from Pilla to Sakiang (15.00 Km)				291.99		
24	Construction of Yembung Yemsing road to Tarak village (Ph-I) 18.85 Km.				1013.16		
25	Construction of road from Yemsing to Mirem (15.00 Km) upto WBM level under NLCPR.				59.20		
26	Construction of Road from 168 Km point to Roing- Anini BRTF road to Echigo Village (12 Km).				621.57		
27	C/o Road from Hawaii Dist HQ to Manchal Admint Circle (Phase-II)(C/o Bridge).				119.93		
28	Strengthening & Improvement of Changlang to Khimiyang - Changlang road (PH-I) 0.00 Km to 45.00 Km.				235.20		
29	C/o Road from Kanubari to Bogapani via Ranglua & Lawnu CO Hq.(41.0km)(Ph-I)				495.99		
30	C/o Road from Neelam to Pistana (Ph-I)(5.0km length upto Black topping, bridge, culvert).				169.12		
31	C/o Internal/Sectoral Township Road at Tani Happa (New Sagalee)(SH: Survey Investigation, Jungle Clearance, Formation cutting, Pavement, CD Works, CC drain, Protection works).				198.43		
32	C/o Road from Parsi Parlo (Patuk ADC Hq)(Ph-I)(5.0Km length upto Black Topping including Culverts, Bridges etc).				88.20		
33	C/o Road from PMGSY Bongleng road to Khet village in Tawang District in Arunachal Pradesh.				56.94		
34	C/o 6 Nos bridges to provide connectivity to Admin. CO HQ, Palling with District HQ in Upper Siang District.				844.71		
35	C/o Road from Geku to Mariyang in Upper Siang District Arunachal Pradesh under NLCPR.				10.00		
36	C/o Road from BRTF road to Essi Yase village under Tirbin in West Siang District Arunachal Pradesh under NLCPR.				10.00		
37	C/o road from Nakhu to Sanchipan under Nafra Circle under West Kameng District in Arunachal Pradesh.				10.00		
38	C/o Road from Parsi-Parlo to Pip Sorang Circle HQ in Kra Daadi District in arunachal Pradesh.				10.00		
	NEC projects						
39	Construction and Improvement of Seppa- Chayangtajo Road (81.00 Km).				3700.00		
40	Longding-Nokajan Road.				257.30		
41	C/o Tamen-Dollungmukh road (107.00 km), Lower Subansiri District in Arunachal Pradesh.				1500.00		
42	C/o Pakke-Seijosa-Itakhola Road.(70.00Km).				951.13		
43	C/o Rural Road from Nacho BRTF Road to Koba village under Nacho Circle (10.00 Km) in AP.				467.00		
44	Improvement of road from Bordumsa to Borkhet(11.50km).				407.00		
	Total (I)	6500.00	0.00	0.00	31292.92	0.00	0.00
J	RIDF						
1	C/o Steel Girder Bridge with RCC Decking over river Pachin in between Popu village -II to Referral Hospital in Naharlagun.				551.52		
2	C/o Steel Girder Bridge with RCC Decking over river Papum at Ramghat, Papum Pare District.				780.00		



Sl. No.	Particulars	(Rs. in lakh)			RE, 2017-18		
		ADA, 2017-18			Roads & Bridges	Public Works	Housing
		Roads & Bridges	Public Works	Housing	6	7	8
1	2	3	4	5	6	7	8
3	C/O Steel Suspension bridge over River Pare (75 mtr Span) at Balapu to connect PMGSY Road.				418.50		
4	C/O Steel suspension bridge over River Pare (75 mtr Span) to connect Rigo village from Nimte				202.95		
5	C/O Road with CC pavement at Chayangtajo.				312.80		
6	C/O Arch Bridge with footpath across river Poma at Jollang village.				455.28		
7	C/O Rural Link Road from Kurung Nelya BRO road to proposed Pamaghar CO HQ via Pamaghar village, Tawang				269.98		
8	C/O Ring Road at Seppa				270.00		
9	C/O Kurung Gompa Road under Mukto Circle				189.00		
10	C/O Road & Bridges from Dondila village to Tajo village via Killo.Chayangtajo Circle				648.00		
11	Construction of Storm water Drains at Jang, Tawang.				285.00		
12	C/o Road from NH-220 Lumding village to Rote Rome, Mebia-Sella and Lisa village				210.60		
13	C/o Road from pine grove to Siro(Outer Ring road) Ziro(17.90 km)				42.00		
14	C/O Road from Deke PMGSY road to Essi Lite(phase-I)				300.00		
15	C/O Road from Sangram to Nyapin ADC HQ – Phase –I (ch. 14 th KM to Ch. 24 th KM)				150.00		
16	Up-gradation of Gensi Township				135.00		
17	C/O Road from Radeng to Nayam at Taliha Circle				324.00		
18	C/O Road from Sangram to Nyapin(PH-II)				513.00		
19	C/O CC Road, side drain in Daporijo.				351.00		
20	C/O Road from Daporijo BRTF to power Grid via Sigamrijo, Didli Colony.				166.05		
21	C/o Road from Hari village to outer ring road (L-10km) (Ph-I,L-5 km)				270.00		
22	C/o Road from Patum to Rungong(22.00 km)				208.60		
23	C/O Road from Perang to Lampang.				630.00		
24	C/O approach road to proposed polytechnic site at Yingkiang in Upper Siang district.				135.00		
25	C/o of Road from koyu to Goye stream (18.00 km) (SH: Widening , Culverts, Drains, RW & BW and Bridge 60.00 m of various span from Loglu to Goye and pavement work from Koyu to Goye-18.00 km)				864.00		
26	C/o Pasighat-Ledum-Tene Road (20-40.00 km)				1080.00		
27	C/o RCC Bridge at various places on Mirem-Mikong-Ruksin road (Ruksin, Ngorlung and Penneng river)				324.00		
28	C/o Bridge/culverts on NH-52 BRTF road to Bhekuliang Tezu. SH:Steel Composite bridge over river Haju in Lohit district.				368.01		
29	C/o Road from New Jenthu to Jona-III in Namsai district.				99.40		
30	C/o Road from Emphum to Ingo via Tingua and Insa in Namsai				360.00		
31	C/O Internal link Roads under Diyun Administrative HQ in Changlang District.				524.00		
32	C/O approach road from CO HQ Dadam to Muktowa-II				620.00		
33	C/o RCC Bridge 11.00 Km in Wakro Circle, Lohit District.				120.00		
34	C/O Road from Votnu village to Khanu village, Wakka circle				300.00		
35	C/O Road from Chattong to via Chopsa.				654.00		
36	C/O Road from Emphum to Lunka village via Munglang village (10km), Namsai				297.00		
37	C/O Road from Laiwang to Thungjang via Tutnyu village in Tirap.				378.00		
38	C/O School Infrastructure of Govt. Hr.Secondary School, Dambuk , Lower Dibang Valley				268.25		
39	C/o Road from Chattong to Kamnu via Chopsa				189.00		
40	C/o Road from Dambuk to Paglam				270.00		
41	C/o Road from Jongjihave to Sangkhuhavi				270.00		
42	C/o Road from Kamlang Nagar to Kathan (Ph-I)				270.00		
	Total (J)	0.00	0.00	0.00	15073.94	0.00	0.00
	Grand Total	26362.43	14869.05	9458.98	144850.00	49832.75	6800.48
			50690.46			201483.23	

