



**GOVERNMENT OF ARUNACHAL PRADESH
FINANCE, PLANNING & INVESTMENT DEPARTMENT
(PLANNING & INVESTMENT DIVISION)
A.P. CIVIL SECRETARIAT:: ITANAGAR**

No. PD(SPD)-21/CCI/2019-20 / 763

Dated, the 25th September, 2019

ORDER

Consequent upon the decision taken in the meeting of the Cabinet Committee on Infrastructure (CCI) held on 6th September, 2019 under the Chairmanship of Hon'ble Chief Minister (copy of the minutes enclosed), approval of the projects/ schemes is hereby accorded under Plan Activities of the **Public Works Department** within the BE, 2019-20 provision of Rs. **105016.00 lakh** (Rs. 45000.00 Lakh for Normal Plan allocation, Rs. 40016.00 Lakh under Budget Announcement and Rs. 20000.00 lakh under CSS) as per details **Annexure-I**

2. Allocation of fund is subject to adherence of the following:

- a) The department shall execute the schemes strictly in accordance with the standard design/ specification circulated for construction of boundary wall and construction of Govt. building (both residential & non-residential) vide this department's Memo No. PD(SPD)-63/CCI/2015-16/842 dated, 15th January, 2019 and No. PD(SPD)-63/CCI/2015-16/843 dated, 15th January, 2019 respectively.
- b) The allocation is purely indicative in nature and this shall be utilized by the departments only after verifying the actual requirement and observance of guidelines and all the financial rules, regulation, provision, prescribed in GFR, DFPR etc. & guidelines/circulars/ OM's/ directives missed by the CVC, MoF, MAH, Gol, Administrative Ministries of Gol & GoAP from time to time in this regard in letter & spirit without fail.
- c) **The State Cabinet in its meeting held on 28th June, 2019, has directed the Special Purpose Vehicle (SPV) created for implementation of Smart City Programme to monitor schemes/ projects of entire departments within Capital Complex and Pasighat township areas and integrate/ dovetail them with the Smart City proposal so that same could be reflected as State Matching Share under Smart City Mission. The department shall identify the schemes/ projects of the State Capital/ Pasighat region which come under the ambit of Smart City Programme in consultation with Town Planning department. The department is hereby directed to place their fund in respect of the scheme (s) selected under Smart City Programme to the respective SPV accounts of Itanagar and Pasighat Smart City for implementation.**
- d) The allocation cannot be diverted for any other purpose and also amongst the sanctioned schemes. The project shall be completed within the approved estimated cost and stipulated time frame. No revised estimate/ cost escalation shall be entertained.
- e) Concerned Commissioners/Secretaries shall monitor the progress of works and ensure that payments are made after making necessary verifications at ground level. Further, the amount only as actually required should be used and the balance amount, if any, should be surrendered.



Finance Department shall ensure that LOCs are issued only after ensuring that all codal formalities including proof of tenders have been observed and also proof of documents conforming the completed portion of the schemes/works are submitted.

- g) All schemes/ projects should be mandatorily geo-tagged as per Govt. instruction. Fund will be released only after geo-tagging of the respective schemes.
- h) The department shall execute the schemes/ projects as approved in the budget 2019-20, in consultation with all stakeholders and chalk out their plans and programmes by ensuring their cost effectiveness and realities at the ground level for their successful implementation.
- i) Fund earmarked against specific announcements made in the Budget cannot be diverted for any other purpose.
- j) No re-appropriation will be allowed within different heads and any changes that may be required in due course will be considered at RE stage only.
- k) The department shall execute new schemes announced in the Budget-2019-20 only after framing necessary guidelines to be approved by the State Govt., wherever necessary. The department may prepare the estimate of the project(s) with detail phasing of funding, timeline etc. and submit the same to the Planning & Investment Division immediately for placing before the next meeting of the Cabinet Committee on Infrastructure (CCI) for necessary clearance.
- l) Departments shall take up activities (including deposit works) strictly as per Business Allocation Rules.
- m) Schemes will be implemented only after obtaining administrative approval, technical sanction and finance concurrence from the competent authorities.
- n) The department shall implement the schemes by aligning their activities in tune with the 17 Sustainable Development Goals (SDGs) which will be monitored through 63 priority indicators as mandated by the Legislative Assembly. Accordingly, department shall finalised the deliverable outcomes against each schemes and review the progress of the schemes quarterly with respect to the same.
- o) All State beneficiary oriented programmes/ schemes should be implemented through PFMS & DBT mode.
- p) Utilization of specific allocation namely, Centrally Sponsored Schemes and negotiated loan etc. is subject to release of funds from Govt. of India and concerned financial institutions only.
- q) Allocation of fund under CSS is purely indicative and its utilization is subject to actual fund received in the State exchequer. Corresponding State share against all CSSs will be released to the extent of Central Share released by the concerned Ministries/Departments, Govt. of India. Both the Central and State share will be released simultaneously through PFMS platform as per instruction issued by the Finance, Planning & Investment Department vide Office Memorandum No.EA/DBT&PFMS/01/2017-18 dated 10th October, 2017.
- r) Gap funding required for completion of the projects sanctioned under Central/Centrally Sponsored Schemes cannot be treated as State share.
- s) The department shall ensure non-duplicity of schemes / projects before implementation.
- t) Non-compliance of the above orders/instructions will be the sole responsibility of the concerned officer.

A handwritten signature in blue ink, appearing to be "K. N. S.", is written over the bottom left portion of the list of instructions.



This is issued with the approval of Competent Authority.

Enclosure As stated above

(Himanshu Gupta), IAS
Secretary (Planning & Investment)

Memo No. PD(SPD)-21/CCI/2019-20/1763
Copy for information to:-

Dated, the 25th September, 2019

1. The Secretary to Hon'ble Chief Minister, Govt. of Arunachal Pradesh, Itanagar.
2. The PS to Hon'ble Deputy Chief Minister, Govt. of Arunachal Pradesh, Itanagar
3. The US to the Chief Secretary, Govt. of Arunachal Pradesh, Itanagar.
4. The PS to Principal Secretary (Finance, Planning & Investment), Govt. of Arunachal Pradesh, Itanagar.
5. The Commissioner (PWD), Govt. of Arunachal Pradesh, Itanagar.
6. The Secretary (Finance), Govt. of Arunachal Pradesh, Itanagar.
7. The Secretary (Town Planning), Govt. of Arunachal Pradesh, Itanagar.
8. The Chief Engineer (PWD-SID&P), Govt. of Arunachal Pradesh, Itanagar.
9. The Director (Town Planning), Govt. of Arunachal Pradesh, Itanagar.
10. The Director (Project Co-ordination)/ Director (Monitoring), Finance, Planning & Investment Department, Govt. of Arunachal Pradesh, Itanagar.
11. File No. PD(SPD)-04/2019-20
12. Office copy.

(Himanshu Gupta), IAS
Secretary (Planning & Investment)



Name of the Department: Public Works Department

(Rs. in lakh)

Actual 2017-18	2018-19		Sl. No.	Name of Work	Budget Estimate 2019-20
	Budget Estimate	Revised Estimate			
1	2	3	4	5	6
			I	On-going schemes	
			a)	Roads & Bridges	
	200.00	140.00	1	Improvement of pavements, drainage, cross drainage and earth retaining structures on various roads under Lumla PWD Division.	260.00
	200.00	140.00	2	Improvement of pavements, drainage, cross drainage and earth retaining structures on various roads under Tawang PWD Division.	334.00
	100.00	70.00	3	Improvement of pavements, drainage, cross drainage and earth retaining structures on various roads under Jang PWD Division.	200.00
	170.00	119.00	4	C/o Rho-Teng Kelling road.	350.00
	100.00	70.00	5	Improvement of pavements, drainage, cross drainage and earth retaining structures on various roads under Dirang PWD Division.	130.00
	60.00	42.00	6	C/o Gacham-Morshing & Gorbaw-Dikshi road(Sh:- R/wall, B/wall & culvert).	120.00
	60.00	42.00	7	C/o retaining wall, breast wall, culverts and one layer soiling of Rupa-Brokpulang road.	150.00
	80.00	56.00	8	C/o Periphery road at Shergaon (Sh:- Culvert, side drain & providing one layer of GSB).	64.46
	100.00	70.00	9	Improvement of pavements, drainage, cross drainage and earth retaining structures on various roads under Thrizino-Buragaon AC under Bomdila PWD Division.	130.00
	200.00	140.00	10	Improvement of pavements, drainage, cross drainage and earth retaining structures on various roads under Bomdila-Nafra AC under Bomdila PWD Division.	260.00
	100.00	70.00	11	C/o Road from Bameng-Lada to Lengri Rieng. (4.50 Km).	300.00
	100.00	70.00	12	C/o Road from Rangtewa to Longcho Morang under Bameng Constituency (3 Km).	200.00
	10.00	10.00	13	C/o Approach road from Vetinary Colony to Polytechnic College (Sh:- Formation Cutting).	10.00
	10.00	10.00	14	C/o Cross drainage structure on approach road to Govt. ME School Nari Camp (Culvert -2 mtr span - 1 No).	10.00
	10.00	10.00	15	C/o Protection wall at Waii Nallah at Nari Camp.	10.00
	10.00	10.00	16	C/o Retaining wall at Kotte Camp to protect Medical Sub-centre.	10.00
	10.00	10.00	17	C/o Approach road from PMGSY Road to Yangfo Middle School.	10.00
	10.00	10.00	18	C/o Retaining wall at Charwa Colony, New Seppa	10.00
	5.00	5.00	19	C/o Protection wall at Police Colony, Ty-III at Seppa.	5.00
	15.00	15.00	20	C/o Retaining/Protection wall at Kampu Myorang under way to C/Tajo road 4 km.	15.00
	40.00	28.00	21	C/o Approach road from Trans-Arunachal Highway to Medical Sub-Centre at Lower Pompoli in East Kameng District.	40.00
	10.00	10.00	22	C/o RCC Compound wall at IB. Seppa.	10.00
	10.00	10.00	23	C/o Protection wall at Type-III Colony, Seppa	10.00
	10.00	10.00	24	C/o Protection wall at Takarpu colony near Hite Residence, Seppa.	10.00
	10.00	10.00	25	C/o Foot Suspension Bridge over river Kajung at Kajung village. Span- 60 mtr.	50.00
	20.00	20.00	26	C/o Approach & Ring road around Lumdung village.	100.00
	10.00	10.00	27	C/o protection wall at Mandir nallah near EMRS School, Bana.	30.00
	10.00	10.00	28	C/o protection wall near PWD IB, at Pachi Tado nallah.	30.00
	10.00	10.00	29	C/o protection wall at Mix colony, Bana.	30.00
	10.00	10.00	30	C/o Internal road in RK Mission School, Lumdung.	75.00
	10.00	10.00	31	C/o WRFSB over Kameng river in between Mebuwa and CO HQ, Pakoti (Span-140.0m).	100.00
	10.00	10.00	32	C/o R/wall at Lenyirung at New Seppa.	25.00
	10.00	10.00	33	C/o R/wall near Govt. Higher Secondary school, Bana.	20.00
	20.00	20.00	34	Special renovation of WRFSB in between Mebuwa and Pakoti village.	20.00
	15.00	15.00	35	Special renovation of WRFSB Tamne over Kameng River at Champing village.	15.00
	10.00	10.00	36	C/o protection wall at Lellung WRSB site.	10.00



Actual 2017-18	2018-19		Sl. No.	Name of Work	Budget Estimate 2019-20
	Budget Estimate	Revised Estimate			
1	2	3	4	5	6
	15.00	15.00	37	Land development work at Sarok Festival Ground, Bana.	15.00
	20.00	20.00	38	C/o Helipad ground at Debeyar CO Hq. at Nere.	20.00
	10.00	10.00	39	C/o protection wall on New Seppa road near St. Joseph School, New Seppa.	10.00
	50.00	35.00	40	C/o Retaining wall at Niti Darlong Nallah to Protect the Land and Road at Seijosa.	50.00
	15.00	15.00	41	C/o Upgradation of football ground at Niti Darlong, Seijosa.	15.00
	40.00	28.00	42	C/o Boundary wall at Parmananda Vidhyalaya, Pakke Kessang.	40.00
	20.00	20.00	43	C/o Retaining wall at Lower Papu-II to protect soil erosion from Pachin river & 100 mtrs upward foot suspension bridge.	20.00
	15.00	15.00	44	C/o Approach road from NH-13 to Jala Tempa (Veo Village) (1.20 Km).	15.00
	5.00	5.00	45	C/o R/wall for protection of Old ALC Line at Pakke Kessang.	5.00
	15.00	15.00	46	C/o Approach road from Lalum point to Gumte (2 Km)	15.00
	10.00	10.00	47	C/o Wire rope suspension hanging bridge between Taoso and Konia village in Pakke Kessang.	10.00
	30.00	21.00	48	C/o embankment for road in Dissing Passo area.	100.00
	70.00	49.00	49	C/o Approach Road from Shiva Mandir to Modirijo (6th mile Itanagar).	150.00
	200.00	140.00	50	C/o R/Wall near Police check Post at Niti Vihar.	200.00
	70.00	49.00	51	C/o RCC Protection wall near Suspension Bridge at Lower Papuli village at Naharlagun.	70.00
	30.00	21.00	52	C/o Protection wall & Garrage at Bunglow No. 12.	30.00
	20.00	20.00	53	C/o Boundary wall & RCC Drain at Borum village near Railway Station.	20.00
	40.00	28.00	54	Protection work at Nyorch stream in Papum Pare District.	40.00
	10.00	10.00	55	C/o retaining wall at Don Bosco College culvert.	10.00
	30.00	21.00	56	Renewal of road from Jully road to IRBN via Don Bosco.	30.00
	50.00	35.00	57	C/o Road from Sangdupota to Ompuli Village (SH: F/C 1.00 Km)	100.00
	30.00	21.00	58	Improvement of approach road to RGU Complex (SH: Shoulder, Protection work & 25 mtr R/Wall).	60.00
	30.00	21.00	59	C/o Box culvert on approach road to JNV Gumto (SH: Box culver 1 No & R/Wall 22 m).	45.00
	25.00	17.50	60	C/o retaining wall at Bat Village on Itanagar-Jote Road. (SH: R/Wall 33.00 mtr Length).	50.00
	30.00	21.00	61	C/o Road from Sher to Bumchi-Bumte (SH: S&I 30.00 Km)	30.00
	50.00	35.00	62	C/o Approach road to Kakoi IB.	50.00
	25.00	17.50	63	C/o 6 Mtr Span Culvert at Balijan on Jote-Balijan Road.	25.00
	20.00	20.00	64	C/o Protection wall for ITI at Tani Happa.	40.00
	10.00	10.00	65	C/o Retaining wall (25 mtr) near Govt. Hr. Sec. School Sagalee at Dapo Colony.	10.00
	20.00	20.00	66	C/o Protection wall to protect Circuit House at Sagalee.	20.00
	10.00	10.00	67	C/o R/Wall & B/wall near PWD IB. at Mengio.	10.00
	25.00	17.50	68	C/o Boulder crated wall to protect Panior Steel bridge near Sakiang.	25.00
	20.00	20.00	69	C/o Retaining wall on Ngudang-Joha road at 1.50 Km.	20.00
	15.00	15.00	70	C/o Storm water drain and protection work near Hospital at Sagalee.	15.00
	15.00	15.00	71	C/O Link road from Billo to Bemb Nalyam.	35.00
	3.00	3.00	72	C/o Approach Road from NH-229 to Govt. Primary School at Bill village.	7.00
	6.00	6.00	73	C/O Link road from Potin-Ziro road to Parmar village(Peli Happa).	14.00
	8.00	8.00	74	C/O link road from Pitapool - Toru road to Hou Happa.	17.00
	6.00	6.00	75	C/o Welcome Gate of Western Commissioner at Yachuli.	14.00
	3.00	3.00	76	C/o road from Serie sea to Toju Lwpwq (2.00km).	7.00
	3.00	3.00	77	C/O road from Shally to Libia under Pistana circle (7.00km).	7.00
	3.00	3.00	78	C/O road from Nyobiber to Pakh river under Pistana(3.00km).	7.00
	15.00	15.00	79	C/O CC Pavement of Pistana Township road (300.00 mtr.)	35.00
	15.00	15.00	80	C/O CC Pavement Road in an around Yachuli Civil Circle P.W.D, A.P. (200.00 Mtr).	35.00
	3.00	3.00	81	C/o CC Pavement road from BRTF road to Namchi Putu Via. Church Compound at Bem Village.	7.00



Actual 2017-18	2018-19		Sl. No.	Name of Work	Budget Estimate 2019-20
	Budget Estimate	Revised Estimate			
1	2	3	4	5	6
	20.00	20.00	82	Upgradation of road from Abotani club road to post office road via meat market near old Gandhi market, Hapoli 0.250km. (Sh: CC Pavement and side drain).	69.40
	10.00	10.00	83	Extension of SP colony Road at Hapoli (SH:-Toe wall, WBM-I, II, III & carpetting- 300mtr.)	29.70
	50.00	35.00	84	Improvement of Hapoli Township road (SH:-Bituminous carpetting over CC pavement).	198.95
	50.00	20.00	85	Improvement of Tukung to Salyoga Tale Valley road - 3 km (SH: Widening & WBM-I).	69.40
	20.00	20.00	86	C/o CC Drain at Industry Boundary, Sallang & Bank colony, Ziro.	39.40
	10.00	10.00	87	C/o Road Form Tatan Charan to Byapin under Ziro Division.	29.70
	20.00	20.00	88	Improvement of Medical Colony Road 200.00 mtr. at Hapoli.	49.40
	20.00	20.00	89	C/o Road from Sirin Pakhu to Gano Village 0.6 Km. SH:- WBM-I,II & III, Culvert 3.00 mtr).	59.40
	10.00	10.00	90	C/o PMGSY Road to Akang Sibey 300.00 mtr. Pareani, Hapoli.	29.37
	20.00	20.00	91	C/o Link road from BRO Road to Govt. Primary School Pagu (1.00 km) under Palin Circle, Kra Daadi Distt.	50.00
	20.00	20.00	92	C/o CC drain & Culvert from Yangte to Jage approach road (1.30 Km) Kra Daadi Distt.	50.00
	10.00	10.00	93	C/o Approach road from BRTF road to Office of the Assistant Engineer Electrical Sub Division Palin (1.00 Km)	40.00
	10.00	10.00	94	C/o CC Pavement of Palin Township road (300.00 mtr.)	40.00
	20.00	20.00	95	C/o foot suspension bridge over river Papum in between Sango and Bua.	20.00
	10.00	10.00	96	C/o Porter Track from Sangio to Pipsorang HQ.	40.00
	10.00	10.00	97	C/o Road from Tushu river to Nankioyar.	50.00
	10.00	10.00	98	C/o CC footpath from Ruhi to Govt. ME School Ruhi.	29.60
	10.00	10.00	99	C/o CC footpath from KGBV School, Tali to Loa Football ground under Tali Circle.	29.60
	10.00	10.00	100	C/o CC footpath from Tungmar-I to Tungmar-II under Tungmar village under Tali Circle.	30.00
	10.00	10.00	101	C/o suspension bridge over river Tush in between Barta camp to Dogha village under Tali Circle.	29.60
	10.00	10.00	102	C/o Suspension Hanging bridge over Tachuk river between sangio and Parsiparlo Circle HQ.	30.00
	10.00	10.00	103	C/o Suspension hanging bridge over Midang river between Sangio and Parsiparlo Circle HQ.	29.60
	50.00	35.00	104	C/o Drain & Breast Wall on road from Sangram to Nyapin (Ch.14.0 km-24.00 Km.)	65.00
	50.00	35.00	105	C/o Approach road from PMGYS Road to Tabiang village, Nyapin.	200.00
	20.00	20.00	106	Re-carpetting of Sangram township road.	30.00
	20.00	20.00	107	C/o CC Pavement approach road from RWD road to Langdo colony at Nyapin.	30.00
	20.00	20.00	108	C/o approach road to Lutum colony Nyapin.	30.00
	20.00	20.00	109	C/o approach road from Parsi Parlo Town to Helipad ground.	30.00
	30.00	21.00	110	C/o Road from PWD road to Hiya Baptist Church colony.	9.00
	30.00	21.00	111	C/o Protection work an approach road to Nyop-Nyoya under Sangram town.	9.00
	30.00	21.00	112	C/o ring road of Koloriang township(Ph-I).	79.00
	30.00	21.00	113	C/o approach road from BRTF road to Tayang.	79.00
	30.00	21.00	114	C/o Approach road from Lechila to Helipad Ground Sarli.	79.00
	30.00	21.00	115	C/o Approach road from Parsiparlo Town to Helipad Ground.	79.00
	30.00	21.00	116	C/o Approach road from BRTF road to Damin Town(Ph-I).	79.00
	20.00	20.00	117	C/o Approach road from Parsiparlo Town to Bampung Hima Village.	30.00
	30.00	21.00	118	C/o approach road from PMGSY road to Kele.	9.00
	4.00	4.00	119	C/o CC Foot Path at Govt. Primary School at Rava Village.	16.00
	3.00	3.00	120	C/o CC Foot Path at Zing Muri village.	9.00
	4.00	4.00	121	C/o CC Foot Path from Eru Primary School to Health Centre.	16.00
	4.00	4.00	122	C/o CC Drain at Lower Limeking.	16.50
	5.00	5.00	123	C/o CC Foot Path at Gere Colony Nacho Hq.	10.50
	5.00	5.00	124	C/o CC Foot Path from PWD Road to BRTF Pakring Village.	10.00
	4.00	4.00	125	C/o CC Drain at Limeking Township.	16.00

Actual 2017-18	2018-19		Sl. No.	Name of Work	Budget Estimate 2019-20
	Budget Estimate	Revised Estimate			
1	2	3	4	5	6
	5.00	5.00	126	C/o CC step from BRTF Road to Riaku village under Siyum Circle.	9.00
	4.00	4.00	127	C/O FSB at Nilo village (100.00 Mtrs)	17.00
	5.00	5.00	128	C/o FSB over Korit River between Mosing and Chokar village (50 Mtr Span)	8.50
	5.00	5.00	129	C/o FSB over Korit River Between Dingsar and Eyum Village (45 Mtr. Span)	5.00
	30.00	21.00	130	Improvement of approach road from BRTF road to ALC village.	30.00
	10.00	10.00	131	C/o Link road from PWD approach road Circuit House at Taliha Length 30 Mtr(Sh: CC Pavment).	10.00
	30.00	21.00	132	C/o CC Pavement around Police Station Daporijo.	30.00
	15.00	15.00	133	C/o R/wall at Sikarijo under Daporijo Division.	15.00
	20.00	20.00	134	Improvement of road from Bui PWD road to Riddi village under Gusar Circle (SH: Widening).	35.00
	10.00	10.00	135	C/o approach road to CO Office & PWD I.B at Sigi-Gusar (SH: CC Drain, Pavement etc).	40.00
	12.00	12.00	136	C/o R/wall at Yomdo Colony, Dumporijo.	28.00
	10.00	10.00	137	C/o R/wall at Medical Colony, Dumporijo.	20.00
	10.00	10.00	138	C/o CC Drain at Bazaar colony, Dumporijo.	44.00
	10.00	10.00	139	C/o CC Footpath at Gite village under Giteripa circle, Dumporijo.	30.00
	10.00	10.00	140	Improvement of Dumporijo-Hali road.	25.00
	7.00	7.00	141	Improvement of Giteripa CO. HQ. Approach road.	20.00
	7.00	7.00	142	C/o R/Wall at approach road to Govt. Secondary School Baririjo.	15.00
	7.00	7.00	143	C/o Boundary wall around PHC Baririjo.	20.00
	10.00	10.00	144	Improvement of Yoka village approach road (Sh:CC Drain).	25.00
	10.00	10.00	145	Improvement of Paka-Gongo road (Sh: CC Drain at critical junction).	30.00
	7.00	7.00	146	C/o CC Drain at Nuk village approach road.	15.00
	10.00	10.00	147	C/o CC Footpath bridge over Jet Koro to connect Richi-Rite village, Boraropuk.	20.00
	5.00	5.00	148	C/o Road from Surya to Jugi village.	9.85
	7.00	7.00	149	C/o Link Road from NEC Road to Chimi Bini Resident Road at Kherbari, Dollungmukh.	14.79
	3.50	3.50	150	C/o road from Tamin Tali road point to Jugi Prayer Centre.	14.89
	10.00	10.00	151	C/o Approach road from Daporijo Ligu road to Piniri Rijo at Liruk Village.	10.00
	10.00	10.00	152	C/O road from PWD Link road to Dimum Putu via Yorge-Mugli Village(Length-0.50 KM).	10.00
	30.00	21.00	153	Improvement of Kangku-Balisori road (Sh:- 15m span RCC slab culvert at Kangku village).	29.68
	6.00	6.00	154	C/o Market road at Lower Nyobom Market, Basar (SH: CC Pavement).	24.00
	4.00	4.00	155	C/o approach road from Red-Puttu to Suspension Bridge junction (Soling, Metalling , CC Drain)	16.00
	9.00	9.00	156	C/O road from PWD road to Newly created Circle Headquarter at Sago (SH:- F/C 1 km, Culvert 1 mtr. Span-2 Nos.)	36.00
	8.00	8.00	157	C/O Road from Hotumku to Komli Nallah(SH:- F/C 1 km.)	32.00
	9.00	9.00	158	C/O R/Wall around PWD Garrage at Basar & near APEDA office.-40 Mtr	11.00
	4.00	4.00	159	C/O Welcome Gate Near Nyigam Primary School Tri Junction at Basar	6.00
	3.00	3.00	160	C/O Road from Essi-chiku Dere to Lute Ralu(SH:- Widening, Soling and Metalling)	12.00
	3.00	3.00	161	C/O Road from Lower Lipu Namchi to Upper Lipu Namchi Village (SH: F/C 0.500 KM)	12.00
	4.00	4.00	162	C/o Nyigam Nyodu PMGSY road to project (Sh- Carpeting CC drain RCC Slab culvert 1.00mtr span 1.00 No).	6.00
	8.00	8.00	163	C/o internal road at J.N complex at Pajo.	2.00
	4.00	4.00	164	C/o road from upper Soi to Gori village.	6.00
	7.00	7.00	165	C/o road from BRTF road to Chemte Road (Sh- F/C Soling,- 1.00km)	8.00
	4.00	4.00	166	C/o road from Pagi PMGSY road to Amko Rijo.	6.00
	3.00	3.00	167	Extension of model Degree College road.	7.00
	4.00	4.00	168	C/o road from PWD road to Old Dari village.	6.00



Actual 2017-18	2018-19		Sl. No.	Name of Work	Budget Estimate 2019-20
	Budget Estimate	Revised Estimate			
1	2	3	4	5	6
	3.00	3.00	169	C/o road from Marli nagar to Ego rijo village	7.00
	4.00	4.00	170	C/o Dari Township road (SH CC pavement, CC drain).	6.00
	3.00	3.00	171	C/o approach road from Tai-Liromoba road to Bege Village(Sh:- F/C, Pucca Drain & RCC Slab Culvert 1.00 Mtr Span -1No.)	7.00
	3.00	3.00	172	C/o approach road from BRTF Road to Ragi Doke Upper Primary School (Sh:- WBM-I & CC Pavement).	4.00
	4.00	4.00	173	C/o approach road from BRTF to Kamsi Village.(Sh- Soling & S/Culvert 2.0mtr Span 1 nos).	6.00
	3.00	3.00	174	C/O of internal link road fro community dere to Chiko potar.	4.00
	3.00	3.00	175	C/O Nyodu PMGSY road to Lower Nyodu.	4.00
	15.00	15.00	176	C/o CC Pavement of carriageway width 5 mtr of approach road to IB Liromoba.	30.00
	30.00	21.00	177	Improvement of Wak-Liromoba road (27-41 km).	40.00
	45.00	31.50	178	Reconstruction of damaged steel bridges and replacement of steel decking by RCC decking on rivers Sika and Sie on Yomcha Liromoba-Tai Road.	120.00
	10.00	10.00	179	C/o CC Pavement within Yomcha Town.	10.00
	50.00	35.00	180	C/o CC Pavement of Sub road of 6.00 mt. carriage width of upper colony.	120.00
	10.00	10.00	181	C/o Retaining wall to protect on road from Jirdin to V.K.V School (SH:R/Wall)	10.00
	10.00	10.00	182	Protection of LHS Abutment of HOD bridge-45.00 mtr span from erosion on Wak--Kodum CO Hq-Nyorak-Bam Road (Sh.Protection wall of Bridge abutment).	20.00
	10.00	10.00	183	C/o road from Nikte to Bam via Nyorak road to Tode Nyorak village(Hamlet)-1.50km(Sh:-F/C & culvert).	40.00
	10.00	10.00	184	Improvement of approach road to Bogtok Village from NH-229 (0.280 km) (Sh: F/C, S/C-2 Nos. GSB, CC Pav).	45.00
	25.00	17.50	185	C/o Approved road to Gida area of Yigi Kaum village in West Siang Dist (Sh:- FC culvert-1.5 mt. span- 2 No: breast wall).	50.00
	10.00	10.00	186	C/o Retainning Wall at Chainage 26.20 km on Wak Liromoba Road under Aalo Division (Sh: R/Wall).	10.00
	10.00	10.00	187	C/o Breast Wall at Chainage 19.40 km on Wak Liromoba Road under Aalo Division (Sh: Breast Wall).	10.00
	10.00	10.00	188	Improvement of road from NH-229 at RK Mission to Gane area (Hiri Kamdi) (Sh: S/Cul-1 No and widening).	10.00
	15.00	15.00	189	C/o Road from BRTF Road to Wak Village(Sh:CC Pavement).	15.00
	10.00	10.00	190	C/o CC Drain and Retainning Wall in Mechukha township.	35.00
	10.00	10.00	191	C/o link road from new Gompa to Dongnang at Pem Samden Village (L-0.15 km).	15.00
	18.00	18.00	192	C/o Approach road from BRTF road to Purying village (Near FSB point) (L--1.60 km) (SH:- FC & Wall).	74.00
	18.00	18.00	193	C/o CC pavement carriageway width 5.50 mtr in Mechukha township	75.00
	20.00	20.00	194	C/o Approach road from BRTF road to Community Hall at Padusa (Taring Kapder) Village (L-0.20 km) (SH: FC GSB, CC Pavement & R/Wall).	45.00
	20.00	20.00	195	C/o approach road from BRFT road to Community Hall at Tato- village (L-0.15 km) (SH:--GSB, CC Pavement, RCC slab culvert & R/Wall).	20.36
	20.00	20.00	196	C/o approach road from BRTF road to residential area at Tato village (L-0.15 km) SH:-GSB, CC Pavement, CC Drain & R/Wall).	20.07
	10.00	10.00	197	C/o CC Drain near Community Hall at Pen samden Village.	15.00
	87.50	61.25	198	Improvement of various roads and bridges under Rumgong Division [SH: Rigid pavement].	175.00
	50.00	35.00	199	C/o CC Pavement from BRTF Road to Rebung Nallah and BKMS Sine road within Boleng township 3 km.	115.00
	40.00	28.00	200	C/o Road at Degong area at Yemsing.	130.00
	30.00	21.00	201	Improvement and extension of Pangin township road at Perang area.	50.00
	30.00	21.50	202	C/o Road at Meko area at Pangin.	30.00
	15.00	15.00	203	C/o Road at Higi area at Lampang.	15.00
	100.00	70.00	204	C/o rigid pavement from Simar Bridge to DC Office complex at Yingkiong within Yingkiong township (1 km).	130.00



Actual 2017-18	2018-19		Sl. No.	Name of Work	Budget Estimate 2019-20
	Budget Estimate	Revised Estimate			
1	2	3	4	5	6
	25.00	17.50	205	C/o Steel Arch Bridge over river Yamne at Parak on Road from Katan to Padu (span - 90 m) [SH: C/o wing wall, approach filling and gap funding of Super Structure]	50.00
	12.00	12.00	206	C/o Cross drainage structure at Geku town (Sh: 2m span culvert-2Nos).	24.00
	33.00	23.10	207	C/o Drainage system at Geku town.	66.00
	100.00	70.00	208	Improvement of Road from Kora to Koyu. (SH. Re-WBM & Recarpeting at required stretches).	200.00
	17.00	17.00	209	Improvement of PLT road (Ch. 20.00-24.0km).	17.26
	40.00	28.00	210	Improvement of MMJ road (0.0-12.0km)(Sh:- RCC box culvert-4Nos, CC drain).	42.38
	8.00	8.00	211	Approach road to Bilat village(Sh:- Box Culvert-2Nos).	8.12
	5.00	5.00	212	C/o road from MMJ road to PHC at Niglok.	5.01
	9.00	9.00	213	Improvement of Sika Tode road.	18.00
	16.00	16.00	214	C/o CC drain and culvert on Sika-Bamin village.	32.00
	5.00	5.00	215	C/o Boundary wall around Silie Section office.	10.00
	75.00	52.50	216	Recarpeting of road from Diking to Napit (5 km).	150.00
	25.00	17.50	217	Improvement of PLT road (Ch. 2.50-7.00km)(Sh:- Culvert-2Nos, Recarpeting-4.50km).	50.00
	100.00	70.00	218	Improvement of various roads under 39-Mebo Constituency Assembly.	132.04
	30.00	21.00	219	Road from market charali to Engineering colony via Prabaya village (Sh: 1.50 m m span RCC culvert- 4 Nos, CC drain- 1000 m, CC pavement -1.20 Km)	79.00
	30.00	21.00	220	Approach road to Kongo village (1.50 m span RCC slab culvert- 3 Nos, CC drain- 500 m, WBM- I, II & III- 1.00 Km	25.00
	20.00	20.00	221	C/o Anelieh township road (SH: WBM- I, II & III & BT)	60.00
	20.00	20.00	222	C/o Arzoo township road (SH: F- 1.50 Km)	60.00
	50.00	35.00	223	C/o Approach Road to newly created township at Dambuk.(1.0 Km).	100.00
	50.00	35.00	224	Re-carpetting of road from Bomjir to Sisiri (8.60 KM).	100.00
	30.00	21.00	225	C/o Approach road around Angawoo at Roing.	30.00
	20.00	20.00	226	Upgradation of road at Midland - Agam gite.	40.00
	50.00	35.00	227	Improvement & Extension of Internal road at ITI Complex, Roing.	65.00
	50.00	35.00	228	Improvement of Tezu Sunpura road 3.00 km (SH:- WBM-II,III & BT, 0.00 to 3.00 km from Highway end).	103.58
	50.00	35.00	229	Improvement of Goiliang township road (1.00 km) (Sh: WBM, Carpeting, RCC slab culvert- 2 Nos & CC drain- 850 mtr)	55.01
	50.00	35.00	230	C/o road from Chongkham-Wakro BRO road 7 Km point to Tiyang Bridge point (2 km) (SH:- Earth work, GSB, WBM-II, III, carpeting and RCC slab culvert 1.5 mtr span-2 Nos.)	200.00
	10.00	10.00	231	C/o road from BRO road to Chikroliang village 2 Km (SH:- Earth work).	40.00
	10.00	10.00	232	C/o Wakro Deban road to Tumba village 2 Km (SH:- Earth work).	40.00
	40.00	28.00	233	C/o road from left bank of Tiyang river bridge point to Mimey village.	61.53
	100.00	70.00	234	C/o Steel bridge over river Tiyang (Span 60 m) on the road from 7th Km point of NH-52 to Mime (SH- Super structure & Approach road).	44.08
	40.00	28.00	235	C/o road from BRTF road to Mawai II village.	40.00
	40.00	28.00	236	C/o Road from Circuit House to Stadium complex (2.00 km) (SH:- E/Work, GSB & Culvert 2.00 mtr span-3 Nos.)	100.00
	60.00	42.00	237	C/o road at Stadium Complex, Namsai (1.50 km) (SH:- E/work, GSB, WBM-II, III , BT & Culvert- 1 No.)	150.00
	15.00	15.00	238	C/o road from Mahadevpur-New Mohong road to Selenguri (Kaupatani) 1.00Km under Lekang Circle (SH: GSB)	5.22
	10.00	10.00	239	C/o Road from Philobari village to New Silatoo ghat 0.50Km under Lekang Circle, (SH: Earth work, GSB & Culvert 1.00mtr Span-2Nos)	15.00
	10.00	10.00	240	C/o RCC Slab Culvert 4.00mtr span-1No near Mahaloni GPS Point for De-Watering of Mahaloni Paddy field under Lekang Circle	10.20
	10.00	10.00	241	C/o Road from New Mohong PWD road to Miri Chuk (New Mohong) under Lekang Circle (1.00Km) (SH: GSB & RCC Slab Culvert 1.00mtr span-1No.)	15.00



Actual 2017-18	2018-19		Sl. No.	Name of Work	Budget Estimate 2019-20
	Budget Estimate	Revised Estimate			
1	2	3	4	5	6
	10.00	10.00	242	C/o road from Manpaliang to Majhi Chuk via Manpaliang under Lekang Circle 0.500Km (SH: GSB & RCC Slab Culvert 1.00mtr span=2Nos)	10.00
	20.00	20.00	243	C/o road from Manpaliang Zero point to Nepali chuk 1.30Km under Lekang Circle (SH: GSB & RCC Slab Culvert 1.00mtr span-2Nos)	20.00
	20.00	20.00	244	C/o road from Lemngra Gaon to Bokabeel 1.50Km (SH: GSB & RCC Slab Culverts 2.00Km span-2Nos)	20.00
	15.00	15.00	245	C/o Road from Mahadevpur-IV to Nongkhon Primary school 1.00Km (SH: GSB & RCC Slab Culvert 1.00mtr span-2Nos)	15.00
	15.00	15.00	246	C/o Road at Kumari Kachari village to Kumari Adivasi Secondary school 1.00Km (SH: GSB & RCC Slab Culvert 1.00mtr span-2Nos)	15.00
	15.00	15.00	247	C/o Road Nongkhon Tinali to Govt. Primary School 0.50Km (SH: GSB & RCC Slab Culvert 1.00mtr span-2Nos)	15.00
	20.00	20.00	248	C/o Road form NEC to Ahum chuk at New Mohong 0.50Km (SH: GSB & RCC Slab Culvert 1.00mtr span-2Nos)	8.53
	20.00	20.00	249	C/o Road from Khowji Himulu chuk to New Silatoo (Rehabilitated) 0.50Km (SH: Earth work, GSB & Wooden bridge 20mtrs span-1No.)	7.49
	20.00	20.00	250	C/o Road between 7 Km from Cibi, Manliang to Turun Glat village Wakro Circle in Lohit District.	20.00
	15.00	15.00	251	Construction of road Modoi to Innao Chengmai Village (4.50 Km) (Ph-I)	85.00
	10.00	10.00	252	Re-Carpetting of Diyun Township road (2.00 Km)	65.00
	20.00	20.00	253	Improvement of Bordumsa Township road (SH : WBM & BT - 3.00 Km) (Ph-II)	100.00
	40.00	28.00	254	Construction of Pucca Drain along with cross drainage for colony road at Lower Miao Length - 1.50 Km (Size 450x600 mm)	12.00
	40.00	28.00	255	Construction of Cross Drainage at Jairampur Township (SH-EW & RCC Box Culvert-4m Span/2 Nos.)	40.00
	40.00	28.00	256	Improvement of World War- II Memorial Museum at Jairampur (Sh: Manufacturing and installation of display platform, replacement of CC floor into vitrified tiles flooring and laying of CC interlocking paver block to approach path).	40.00
	100.00	70.00	257	Improvement of Road from 7.00 km point of Changlang - Khimiyang Road to Langchuk village (5.80 km) (SH: Widening and culverts).	250.00
	100.00	70.00	258	Construction of CC Pavement at various stretches at Changlang township.	74.72
	40.00	28.00	259	C/o road from Old Doidam junction point to Soha (4.30 Km) (SH: WBM- III & BT)	120.00
	10.00	10.00	260	C/o protection wall at Ch. 4.00 Km & repair of steel bridge at Ch. 1.50 Km on Namsang- Khela road	10.00
	30.00	21.00	261	C/o road from PWD Sub-division office to Forest IB via VIP colony at Deomali (1.30 Km) (Sh: WBM- III & BT)	30.00
	7.00	7.00	262	C/o protection wall & CC steps at Batey colony, Deomali (SH: P/ Wall- 15.00 m & CC steps- 30.00 m)	7.00
	30.00	21.00	263	C/o approach road with CC pavement, parking place & beautification of Circuit house at Khonsa.	9.00
	30.00	21.00	264	C/o approach road from CK road to Mission Centre at New Laiwang (SH: WBM & CC drain- 0.35 Km & R/ Wall- 3 m ht.- 20.00 m).	9.00
	50.00	35.00	265	C/o Protection wall and storm water drain for District Secretariat building at Khonsa.	50.00
	30.00	21.00	266	Improvement of road from Tupi-Dadam road to CO HQ Dadam (Ph- II) (SH: WBM- III (1.75 Km), RCC S/Cul- 4 m span- 1 No & 2 m span- 1 No).	39.00
	30.00	21.00	267	C/o ring road at Lazu (3.00 Km) (SH: Widening & slab culvert).	44.00
	50.00	35.00	268	C/o road to Helipad and Nocte Heritage Centre at Borduria.	95.00
	30.00	21.00	269	Improvement of internal road at CO HQ Borduria (SH: Strengthening and re-carpeting= 1.50 Km).	39.00
	50.00	35.00	270	C/o internal road at CO HQ Longo (SH: FC, GSB, & CC drain= 2.00 Km).	115.00
	30.00	21.00	271	C/o road from Khonsa-Hukanjuri road to Thangonthung, Borduria (1.00 Km)(Ph-I) (SH: Widening, GSB & WBM).	24.00



Actual 2017-18	2018-19		Sl. No.	Name of Work	Budget Estimate 2019-20
	Budget Estimate	Revised Estimate			
1	2	3	4	5	6
	30.00	21.00	272	C/o road from Khonsa-Hukanjuri road to Lahakocha, Borduria (0.30 Km) (SH: Widening, GSB, WBM, BT & Cul-1 No & CC drain).	24.00
	30.00	21.00	273	C/o approach road to PWD office and staff qtr at Borduria CO HQ (SH: FC, GSB, WBM, BT & CC drain= 0.350 Km)	34.00
	35.00	24.50	274	Improvement of road from Kanubari to Ringpong (19.00 Km) (Ch: 7.40 Km to Ch: 11.35 Km)	98.50
	35.00	24.50	275	Improvement of Longding-Bimlapur road (43.80 Km) (Ch: 14.00 to 17.950 Km)	97.00
	60.00	42.00	276	C/o approach road at newly established VKV at Longding- 1.20 Km.	90.00
	100.00	70.00	277	C/o road from Votnu to Kampong village Ph- I: 0.00 to 3.00 km (SH: F/C).	150.00
	35.00	24.50	278	C/o Road from Gandhi Colony to Nehru Colony at Boleng.	35.00
	20.00	20.00	279	C/o road from Yachui-Mai road to Passa village under Yachuli Circle.	20.00
	30.00	21.00	280	C/o link road from Seya village to Pathalith under Deed Circle.	9.00
	10.00	10.00	281	C/o RRM wal at Daath village under Jully, Itanagar.	10.00
	25.00	17.50	282	C/o Protection wall and drainag at 6 km point , Itanagar.	25.00
	30.00	21.00	283	C/o Protection wall at Tagyo Sigang-II, Ziro-I.	9.00
	30.00	21.00	284	C/o Road from D-sector Postal colony to Yagamso colony (Sh:- Storm water drain & protection works).	30.00
	20.00	0.00	285	Improvement of road from NH-415 to Tapik Colony via Ridek Seppa Rongo.	50.00
	50.00	35.00	286	Landslide study around the Tawang Monastery.	12.50
	25.00	17.50	287	Approach road to ITBP Campus at Likabali.	24.74
	20.00	20.00	288	C/o road from BRTF road to old Chisi village.	30.00
	18.00	18.00	289	C/o CC pavement road to Govt. Girls residential School, Nirjuli village-I.	18.00
	25.00	17.50	290	C/o approach road from Mongku to Moli of Molom village.	25.00
	20.00	20.00	291	Improvement of approach road to Dangari Baba Mandir at Pasighat.	20.00
	30.00	21.00	292	C/o Road from Tai-Liromoba road to Ese-Lipu village (Ph-I).	179.00
	20.00	20.00	293	C/o Ring Road from Delihappa village to Migo village, Joram.	20.00
	20.00	20.00	294	C/o Link Road from Bochilang Bopa in Rupa Circle.	100.00
	15.00	15.00	295	C/o road from Thinsa village to Tethiam upto Khonsa-Lazu road point in Khonsa Circle, Tirap Dist, AP (Ph-II) (2.50 Km) (SH:GSB & WBM-II).	35.00
	25.00	17.50	296	Re-carpeting of road in Bene village under Aalo Division.	25.00
	30.00	21.00	297	Approach road to Tatsing bridge at Mebo Dholia road.	2.40
	25.00	25.00	298	Consultancy fees for Survey & DPR preparation for ISC projects under Naharlagun Division.	25.00
	20.00	20.00	299	Arbitration fees for Highway Zone, PWD, Itanagar.	15.11
	0.00	0.00	300	Compensation for motor vehicle accident caused by Official vehicle of Executive Engineer, Sangram PWD Divison as per verdict of Motor Accident Claims Tribunal, Golaghat, Assam, M.A.C Case No. 103/2010 (9% interest per annum amount).	4.91
	1343.00	1343.00	301	Permanent restoration of Flood damages with specific assessment under CE(SID&P)(Surrendered fund drg 2018-19 under CD-B).	250.00
	157.00	157.00	302	Flood Water Gushing in NERIST SOLUTION(C/o RCC Culvert 2X2 at Chainage Km 49+400 & Ch: 49+500 and Hume Pipe Culvert at Ch. 49+820 Km of NH-415)	3.00
	9445.00	7680.85		Sub-Total-(a)	14064.05
			b) Public Works		
	130.00	91.00	1	C/o IB at Thingbu.	130.00
	30.00	21.00	2	C/o IB at Gyawepurang.	100.00
	10.00	10.00	3	C/o boundary wall around community hall at Kafla village.	10.00
	30.00	21.00	4	C/o Boundary wall for Circuit house at Baliyan.	80.00
	10.00	10.00	5	C/o Compound Wall around PWD enquiry office at Kimin.	10.00
	10.00	10.00	6	C/o PWD Store cum Chowkidar room at Palin Sub-Division.	10.00
	6.00	6.00	7	Furnishing of PWD I.B Gangte.	6.00
	20.00	20.00	8	Extension of Conference Hall at SDO Office Sangram.	80.00
	20.00	20.00	9	C/o Security Compound Wall and extension of Circuit House at Langrh.	55.00
	10.00	10.00	10	C/o Boundary Wall around PWD Complex Nacho.	46.00
	8.00	8.00	11	Extension of Office Rooms (2 Units) at PWD Division at Nacho.	34.02




Actual 2017-18	2018-19		Sl. No.	Name of Work	Budget Estimate 2019-20
	Budget Estimate	Revised Estimate			
1	2	3	4	5	6
	6.00	6.00	12	C/o Boundary wall at Primary School, Kargem.	26.00
	10.00	10.00	13	C/o Parking Shed at Circuit House at Taliha.	10.00
	15.00	15.00	14	Improvement of Residential building against General administration at Taliha.	15.00
	25.00	17.50	15	C/O compound wall around SE and EE(PWD) Office at Daporijo.	25.00
	20.00	20.00	16	C/o Community Hall at Dugi village under Gussar Circle in Upper Subansiri District (Gap funding).	20.00
	20.00	20.00	17	Special repair of PWD IB at Baririjo.	20.00
	7.00	7.00	18	C/o 3 room IB at Dollungmukh.	39.79
	5.00	5.00	19	C/o Boundary Wall and M.S Gate A.E.PWD Office at Raga.	14.85
	35.00	24.50	20	C/o 4 rooms PWD IB at Sibe Circle HQ.	60.00
	10.00	10.00	21	C/o Borewell, over head tank and vehicle parking at SE Office PWD Aalo.	20.00
	10.00	10.00	22	C/o Glazed tile flooring of SE Office PWD, Aalo.	10.00
	9.00	9.00	23	C/o Boundary Wall around the PWD Sub-Division at Mechukha.	18.00
	7.00	7.00	24	C/o Welcome Gate at the entrance of Monigong Township.	15.00
	10.00	10.00	25	C/o PWD Sub-Division office building at Rebo Perging.	20.00
	15.00	15.00	26	C/o Community Hall at Koreng Village.	25.00
	15.00	15.00	27	C/o compound wall for Circuit house at Mariyang.	30.00
	50.00	35.00	28	C/o VIP Suit with Conference Hall at Circuit House Khupa (Ph- II)	60.00
	10.00	10.00	29	C/o RCC boundary wall at attached building of both Anganwadi Centre and Panchayat Hall of Dumsi village.	10.00
	10.00	10.00	30	C/o boundary wall around Buddha Vihar at Mimey village under Namsai District.	10.00
	48.00	33.60	31	C/o Boundary wall around Horticulture Complex at Namsai.	48.00
	20.00	20.00	32	Construction of Counterfort R/Wall to protect IB & CH at Manmao.	50.00
	20.00	20.00	33	Construction of Boundary wall around existing IB & CH at Nampong.	20.00
	20.00	20.00	34	C/o Boundary wall around PWD Garrage at Khonsa.	30.00
	30.00	21.00	35	C/o 3 Nos workshop at ITI Mopakhat (Kanubari).	20.00
	40.00	28.00	36	C/o RCC retaining wall 6.00 m (Ht) in circuit house complex under Longding Division.	40.00
	50.00	35.00	37	Shifting of PWD Yachuli Circle from Naharlagun to Yachuli.	40.31
	50.00	35.00	38	Office infrastructure for newly created Chief Engineer(North West Zone), PWD, Tawang.	15.00
	50.00	35.00	39	Office infrastructure for newly shifted office of Chief Engineer(EZ), PWD, Namsai.	34.74
	50.00	35.00	40	C/o Double storied IB at Chayangtajo.	320.00
	25.00	17.50	41	C/o Kine village Community Hall at Riga Circle in Siang District.	25.00
	25.00	17.50	42	Renovation of Mebo IB including furniture for Conference Hall.	12.29
	30.00	21.00	43	Development of Parking area in Nirman Bhawan.	30.00
	10.00	10.00	44	C/o IB at Sengge in West Kameng (Sh:- C/o One Suit).	10.00
	50.00	35.00	45	C/o EAC office at Jenging(Ph-I) in Upper Siang District	50.00
	400.00	400.00	46	C/o Mini Secretariat 4th Floor (G+4) at Naharlagun.	400.00
	0.00	150.00	47	Furnishing and installation of acoustic components in conference room and classroom in Nirman Bhawan, Itanagar	150.00
	0.00	30.00	48	C/o Retaining wall at Cattle firm, Nirjuli.	30.00
	1491.00	1446.60		Sub-Total-(b)	2335.00
			c) Housing		
	20.00	20.00	1	C/o AE Residence T-IV - 1 No. at Pipu.	40.00
	10.00	10.00	2	C/o Bachelor Barrack at Gyawepurang.	50.00
	30.00	30.00	3	C/o Boundary wall at Bunglow No. 11.	3.88
	20.00	20.00	4	C/o Ty-III Qtr. For PWD JE at Sangdupota.	32.00
	10.00	10.00	5	C/o 2 men B/Barack for PWD Staff at New Sagalee.	25.00
	10.00	10.00	6	C/o Rostrum at Nyokum festival ground at Sagalee.	35.00
	3.00	3.00	7	C/o PWD store cum Chowkidar room at Yachuli Sub-Division.	7.00
	9.00	9.00	8	C/o Boundary Wall of Executive Engineer Yazali Division Residence. (100.00 Mtr).	21.00
	10.00	10.00	9	C/o Septic Tank, Toilet and CC footpath at PWD Complex Sangram.	45.00
	10.00	10.00	10	C/o Protection works at the premise of ADC, Offic Nyapin.	17.00
	10.00	10.00	11	C/o JE Quarter T-III at Kuwa (Kumey Bridge Site)	30.00
	10.00	10.00	12	C/o JE Quarter T-III at Pipsorang	30.00
	6.00	6.00	13	C/O SPT type-III JE Qtr. At Limeking.	24.00

Actual 2017-18	2018-19		Sl. No.	Name of Work	Budget Estimate 2019-20
	Budget Estimate	Revised Estimate			
1	2	3	4	5	6
	5.00	5.00	14	C/O SPT type-III JE Qtr. At Siyum.	24.00
	7.00	7.00	15	C/O SPT type-III JE Qtr. At Taksing.	30.43
	35.00	35.00	16	C/o Residential quarter for AE, PWD at Taliha.	35.00
	30.00	30.00	17	C/O compound wall around SE Residential Quarter at Daporijo.	30.00
	10.00	10.00	18	C/O RCC Residential Type - II - 2 no. for PWD Deptt. at Dollungmukh.	29.70
	10.00	10.00	19	C/O RCC Resdl T - IV - I for CO Quarter at Kumporijo.	29.70
	10.00	10.00	20	C/O Rcc Resdl Type - II - I & Type - I for G.A Deptt. at Kumporijo.	29.70
	20.00	20.00	21	C/o Semi RCC T-V Quarter for SE, PWD Aalo Circle.	40.00
	12.50	12.50	22	C/o 1unit bachelor barrack for Rumgong PWD Division.	25.00
	15.00	15.00	23	C/o Type-II qtr. 2 no. at Mariyang for PWD Staff.	30.00
	20.00	20.00	24	C/o T-I Qtr 2 Nos. for Cook and Chowkidar for Yealiang I.B. i/c rig boring and over head tank with staging.	50.00
	10.00	10.00	25	C/o Compound wall around T-IV atr for AE, PWD at Mahadevpur (120mtrs) under Lekang Circle.	10.00
	20.00	20.00	26	C/o boundary wall for ADC, EAC & CO Qtrs at Deomali (400.00 m).	40.00
	9.00	9.00	27	C/o RCC foot bridge between PWD colony & WRD colony at Deomali.	9.00
	20.00	20.00	28	C/o Residential buildings qtr. For GA deptt. at CO HQ Dadam (SH: T-II- 2 Nos)	42.00
	20.00	20.00	29	C/o Staff qtr. For GA deptt. At CO HQ Borduria (T- II- 2 Nos)	39.26
	4.51	4.51	30	Special Repair & Maintenance of Qtr. No.69, T-II at H Sector, Itanagar.	4.51
	416.01	416.01		Sub-Total-(c)	858.18
0.00	11352.01	9543.46		Total (I)	17257.23
			II	Maintenance Works	
			a)	Roads & Bridges	
	550.00	550.00	1	Special repair and maintenance of roads and bridges including restoration of flood damages under EZ, PWD during 2019-20.	540.00
	0.00	0.00	2	Pilot project on construction of Bituminuous concrete road using waste plastic material under EZ, PWD.	50.00
	20.00	20.00	3	Maintenance of IT asset under EZ, PWD.	20.00
	0.00	0.00	4	Fees for payment of drone survey of Roing Town bypass road.	11.00
	450.00	450.00	5	Special repair and maintenance of roads and bridges including restoration of flood damages under CZ-B, PWD during 2019-20.	550.00
	15.00	15.00	6	Maintenance of IT asset under CZ-B, PWD.	20.00
	500.00	500.00	7	Special repair and maintenance of roads and bridges including restoration of flood damages under CZ-A, PWD during 2019-20.	400.00
	20.00	20.00	8	Maintenance of IT asset under CZ-A, PWD.	15.00
	500.00	500.00	9	Special repair and maintenance of roads and bridges including restoration of flood damages under WZ, PWD during 2019-20.	500.00
	15.00	15.00	10	Maintenance of IT asset under WZ, PWD.	15.00
	400.00	400.00	11	Special repair and maintenance of roads and bridges including restoration of flood damages under NWZ, PWD during 2019-20.	400.00
	15.00	15.00	12	Maintenance of IT asset under NWZ, PWD.	15.00
	0.00	0.00	13	Pilot project on construction of Bituminuous concrete road using waste plastic material under NWZ, PWD, Tawang.	50.00
	30.00	30.00	14	Maintenance of IT asset under SIDP, PWD.	10.00
	0.00	0.00	15	Renewal fees for design software under SIDP, PWD.	3.36
	0.00	0.00	16	Maintenance of IT asset under Senior Architect, PWD.	15.00
	20.00	20.00	17	Maintenance of IT asset under HW, PWD.	15.00
	25.00	25.00	18	Maintenance of IT asset and expenses for training of PWD officials under Trg & Vigilance, PWD.	25.00
	0.00	0.00	19	Fees for engagment of apprentice in PWD under CE(Trg & Vigilance).	7.00
	25.00	25.00	20	Maintenance of IT asset under CSQ, PWD.	10.00
	0.00	0.00	21	Preparation and printing of Schedules -APSR 2020 under CSQ, PWD.	12.00
	0.00	0.00	22	Inspection of site for monitoring Quality control in CSS projects in PWD under CSQ, PWD.	10.00
	1343.00	1343.00	23	Permanent restoration of Flood damages with specific assessment under CE(SID&P).	500.00

Actual 2017-18	2018-19		Sl. No.	Name of Work	Budget Estimate 2019-20
	Budget Estimate	Revised Estimate			
1	2	3	4	5	6
	2.00	2.00	24	Membership fees for IRC under CE(EZ), PWD.	2.36
	1.00	1.00	25	Membership fees for IABSE under CE(EZ), PWD.	1.18
	1.00	1.00	26	Membership fees for IBC under CE(WZ), PWD.	1.18
	4.15	4.15	27	Preparation and Publishing of ADA booklet.	5.00
	10.00	10.00	28	Preparation and Publishing of Annual Report 2018-19 of PWD.	10.00
	20.00	20.00	29	Workshop of PWD officials like implementation AP State Road(Regulation & Development) Act 2015, & implementation of CM Comprehensive Road Development Programme (2019-24).	50.00
	30.00	30.00	30	Standard design for Flexible Pavements, landslide mitigation technology including workshop & demonstration, training at site in association with CBRI-Roorkee, IIT Guwahati & NERIST.	30.00
	0.00	0.00	31	Re-carpetting of internal road at Raj Bhawan, Itanagar (ODR SI.No.438).	50.00
	0.00	0.00	32	Re-construction of road with Cement Concrete Pavement from NH-415 to P-sector via P-Sector Secondary School at Itanagar (ODR SI.No. 443).	25.00
	0.00	0.00	33	Procurement of equipments for Design laboratory in Ground Floor of Nirman Bhawan under CE(SID&P).	20.00
	0.00	0.00	34	Shifting of distribution transformer sub-station at F & G sector, Itanagar to enable construction of double lane bridge over Yagamso stream.	6.00
	3996.15	3996.15		Sub-Total (a)	3394.08
			b) Public Works		
	260.00	260.00	1	Repair and maintenance of Non-residential buildings under EZ, PWD.	260.00
	200.00	200.00	2	Repair and maintenance of Non-residential buildings under CZ-B, PWD.	240.00
	0.00	0.00	3	Extension and repair and maintenance of CZ-B PWD office at Pasighat	70.00
	154.33	154.33	4	Repair and maintenance of Non-residential buildings under CZ-A, PWD.	160.00
	320.00	320.00	5	Repair and maintenance of Non-residential buildings under WZ, PWD.	320.00
	248.76	248.76	6	Repair and maintenance of Non-residential buildings under NWZ, PWD.	300.00
	0.00	0.00	7	Repair and maintenance of Office buildings of CE and EEs under Highway Zone, PWD.	50.00
	5.00	5.00	8	Provision for engagement of Private security at Nirman Bhawan.	5.00
	0.00	0.00	9	Modification of ground floor for Design laboratory & specification cell counter in Nirman Bhawan, PWD, Itanagar	20.00
	0.00	0.00	10	Installation of WPC door in Nirman Bhawan, Itanagar.	10.00
	0.00	0.00	11	Re-construction of Boundary wall of State Legislative Assembly, Itanagar.	30.00
	0.00	0.00	12	Construction of Boundary wall around the Old Secretariat (NEFA) Building at Shillong, Meghalaya.	40.00
	0.00	0.00	13	Consultancy services for seismic assessment of Old Secretariat (NEFA) Building at Shillong, Meghalaya through IIT, Guwahati, Assam.	10.00
	0.00	0.00	14	Special repair of Circuit House at Koloriang, Kurung Kumey District, A.P.	15.00
	0.00	0.00	15	Operationalization of Mini Secretariat Naharalgun (Sh: Lift hole clearance, generator shed, main electricity connection etc).	20.00
	0.00	0.00	16	Fees for induction training/site visit/ study tour of newly recruited Assistant Engineers of PWD under CE(SID&P), PWD.	10.00
	1188.09	1188.09		Sub-Total (b)	1560.00
			c) Housing		
	175.00	175.00	1	Repair and maintenance of Residential buildings under EZ, PWD.	200.00
	150.00	150.00	2	Repair and maintenance of Residential buildings under CZ-B, PWD.	220.00
	150.00	150.00	3	Repair and maintenance of Residential buildings under CZ-A, PWD.	160.00
	175.00	175.00	4	Repair and maintenance of Residential buildings under WZ, PWD.	200.00
	130.00	130.00	5	Repair and maintenance of residential buildings under NWZ, PWD.	200.00
	510.00	510.00	6	Repair and maintenance of Bungalows.	1030.50



Actual 2017-18	2018-19		Sl. No.	Name of Work	Budget Estimate 2019-20
	Budget Estimate	Revised Estimate			
1	2	3	4	5	6
	70.00	70.00	7	Routine repair and maintenance of Raj Bazar (A) Itanagar.	75.00
	1360.00	1360.00		Sub-Total (c)	2085.50
	6544.24	6544.24		Total (II)	7039.58
			III	Carry forward liabilities of previous year (Normal Development Activites/SADA)	
	9.20	9.20	1	Infrastructural Development of Waterfall near Pinjuli at Bhalukpong, West Kameng district	0.10
	10.00	10.00	2	C/o RCC wall at CH-0.11 km on approach road from power house to Bomdila main bazar	10.00
95.28	2.00	2.00	3	Approach Road to D.C. Bunglow at Bomdila. A) RCC slab culvert 3.00 mtr. Span 1 mp. B) Retaining wall i) 8.00 mtr height-12mtrs. Length ii) Retaining wall 6.00 mtr height -38 mtr. Length c) Brest Wall i) 6 mtrs ht. - 30 mtr.length d) Retaining Wall 6 mtr ht - 30 mtr. length	93.28
	0.00	0.00	4	C/O Storm Water drain at Upper Bhalukpong	150.00
	220.11	220.11	5	C/o Bye-pass road from Meome Turning point to connect Circuit House road, Chayangtajo.	82.15
	0.75	0.75	6	C/o Steel suspension bridge at Pachamorang over river Kameng & Kacha river under Seppa Division.	45.28
	8.03	8.03	7	C/o approach road from Arunachal Trans Highway main road to Longpung IV school (Pakke Kessang)	4.22
	100.00	100.00	8	Clearance of pending liabilities in r/o M/S Tama Fabrication, Naharlagun (PWD-WZ).	100.00
400.00	155.52	155.52	9	Improvement of Road from Arun Subansiri Hotel to Donyi Polo School.	155.52
	100.00	100.00	10	Re-carpetting i/c WBM-II & II, GSB of Internal Road at Lower Niti Vihar.	100.00
	13.00	13.00	11	Consultancy for design of junction in District HQ Township road under Chief Engineer, Western Zone, PWD.	13.00
	323.57	323.57	12	C/o bailey bridge over river Pachin near Helipad connecting Naharlagun and Borum Village	62.28
	600.00	600.00	13	C/o Road from Gumto to Kimin (39.00km)(Ph-I) (Sh:-12.00km) in lieu of C/o Bage -Tinali - RGU road & C/o Khola Camp Tinali - Doimukh-Gumto Check Post road	1398.17
	40.00	40.00	14	C/o Road from Kumey river to Tagnupuk village (Ph-II).	40.00
	10.00	10.00	15	Consultancy for design of junction in District HQ Township road under CZ-A, PWD.	10.00
198.24	133.14	133.14	16	FSB and porter track in Mechuka Sub-Division.	82.40
150.00	126.98	126.98	17	Improvement of Jenging township road.	5.15
200.00	132.13	132.13	18	C/o Road from Parsing to Arong area.	79.24
300.00	265.28	265.28	19	Construction of single lane steel Bridge at Sia & Sigut Korong on J.D Road	143.08
	100.00	100.00	20	C/o road from Nangtaw PMGSY main road to Nangtaw Khamti Foot hills (2.00 Km).	12.84
	100.00	100.00	21	C/o RCC slab culverts, etc. in the link road from main road to Nangtaw Khamti Foot hills.	60.01
	83.00	83.00	22	C/o village link road from PMGSY road to Nangtaw Khamti village. Sh: GSB, WBM-II, WBM-III RCC Slab Culvert 1.00 m span and 4.00 m span.	63.00
	15.00	15.00	23	Consultancy for design of Junction in Dist. HQ township road under Namsai	15.00
	79.51	79.51	24	Infrastructure development for Circle HQ Longo (Koilam). C/o Type IV quarter-1 nos C/o Type II Quarter double unit, water supply and electrification, C/o internal road.	28.88
250.00	100.00	100.00	25	Construction & widening of road with carpeting (approx. 500 mtrs) from Pullong bridge point to Borduria CO HQ (5.5 Km).	38.71
	22.50	22.50	26	Widening and improvement of road from Khonsa to Khasa.	22.55
30.00	75.00	75.00	27	Improvement of road from Nehru Market to Tawang Monastery (Sh:- BM& BC).	121.30
30.00	75.00	75.00	28	C/o Road from BRTF road to New Market at Tawang . SH-(BM& BC) 2.50 Km and WBM-II and III (1.50 Km).	150.00



Actual 2017-18	2018-19		Sl. No.	Name of Work	Budget Estimate 2019-20
	Budget Estimate	Revised Estimate			
1	2	3	4	5	6
28.00	70.00	70.00	29	C/o Retaining and Breast walls at various locations under Tawang Legislative Assembly Constituency.	70.00
16.00	24.00	24.00	30	C/o Road from Dirang Lamps to Foot Suspension at Nadi-Paar, Dirang (SH: C.C Pavement & CC Drain).	40.00
5.00	7.50	7.50	31	C/o Approach road to C.O office at Mandalaphudung (300 Mtr) (SH: F/cutting, WBM, BT & CC Drain).	12.50
15.00	22.50	22.50	32	Improvement of Road from Helipad to Kharka Bridge point at Dirang, (600 Mtr) (SH: Widening, WBM, BT & CC Drain).	37.50
20.00	30.00	30.00	33	Improvement of Road from BRTF Road to Phudung village, 1.00 Km (SH: , WBM, BT, Culvert & CC Drain).	50.00
30.00	45.00	45.00	34	Improvement of Approach Road to Govt. Polytechnic Namthung, Dirang, 1.50 Km (SH: , WBM, BT, Culvert & CC Drain)	75.00
20.00	30.00	30.00	35	C/o Approach Road to Krishi Vigyan Kendra, Sangti, Dirang, 1.00 Km (SH: , WBM, BT, Culvert & CC Drain).	50.00
12.00	18.00	18.00	36	C/o CC Road from Wanghoo village to General Ground at Wanghoo. (Total Length 0.700 km).	30.00
9.00	18.11	18.11	37	C/o CC Road from Jamiri- Buragaon PMGSY Road (Ch 3.00 km) to CO Office at Jamiri HQ (Total Length 0.500 km).	22.50
10.00	17.71	17.71	38	C/o Internal Roads , Foot Paths and Storm water Drain at Buragaon .	25.00
10.00	21.01	21.01	39	C/o Road from Jamiri Buragaon PMGSY road to Hussigaon Pry. School at Hussigaon (L-0.600 km).	25.00
9.00	13.50	13.50	40	C/o Porter track between Wanghoo village and Dikhiyang village (L-35.00 km).	22.50
40.00	78.20	78.20	41	Improvement and upgradation of Bhalukpong Township road(Ph-I) (SH: CC pavement, embankment, S/cul, P/work and road side drain).	100.00
20.00	30.00	30.00	42	Improvement of Thrizino Township road.	50.00
4.00	6.00	6.00	43	C/o CC footpath from Kararamu village to football ground at Kararamu.	10.00
6.00	9.00	9.00	44	C/o RRM Breast Wall near the Residence of Sonam Madam at Bomdila. (SH:-RRM B/Wall - 6.00m Ht - 40.00 Mtr Length).	15.00
6.00	13.40	13.40	45	C/o RRM R/Wall on Road From Power House to Lower Gompa.(SH :- RRM R/Wall 4.00m Ht. - 80.00 m Length).	15.00
6.00	14.40	14.40	46	C/o RRM B/Wall on Road From Trijunction to Upper Gompa.(SH :- RRM B/Wall 4.00m Ht. - 80.00 m Length).	15.00
13.00	19.50	19.50	47	C/o Approach Road to ICDS Office at Bomdila. (SH :- V - Shaped drain-220.00m length, RRM B/Wall - 2.00m ht - 150.00m Length & Culvert 3.00mtr span - 1No.).	32.50
7.60	17.82	17.82	48	Improvement of Pedung Gompa road at New Bomdila.	19.00
11.60	28.00	28.00	49	C/o Road from Fire Station to Durga Mandir at Bomdila.(Length - 0.150 Km)(SH:- WBM-I, II, III, BT,V-Shaped drain, RRM B/Wall - 4.00m ht - 50.00m Length & RRM R/Wall - 4.00m ht.-50.00 m Length)	29.00
24.00	57.89	57.89	50	C/o CC Pavement road from main road to Medical & forest colony at Nafra (1.20 Km).	93.77
8.00	13.80	13.80	51	C/o approach road to Sera Village (SH: BT-1.06 km, Impvt. of Geometric, 1.50 mtr span S/cul-2 Nos).	20.00
39.60	59.40	59.40	52	C/o approach road from Division Office to various Govt. Quarter at Venoh under Bameng PWD Division.	99.00
15.00	22.40	22.40	53	C/o CC Drain at PWD Division office and Residential complex at Venoh under Bameng PWD Division.	37.50
19.60	29.40	29.40	54	C/o CC Drain in various road under Bameng PWD.	49.00
40.00	100.00	100.00	55	Expansion of RCC Bridge at Seppa Township near DC's Bungalow.	100.00
50.00	125.00	125.00	56	C/o RCC Bridge at LBSVN-II over Macha river.	125.00
9.00	22.50	22.50	57	C/o Protection wall at Macha Nallah near Medical Colony.	22.50
8.00	20.00	20.00	58	C/o approach road from main road to Cherwa colony near St. Joseph at School New Seppa.	20.00
20.00	50.00	50.00	59	C/o protection wall at Kampu Mlorang.	50.00
20.00	50.00	50.00	60	C/o CC Pavement & Retaining wall at Backside of DMO office & Election office.	50.00
20.00	50.00	50.00	61	C/o RCC Bridge at Bana to Silla road (Span-15mtr).	50.00
20.00	50.00	50.00	62	C/o approach road from 3 km point of NH-229 Seppa to Sagalee road to Resipoum.	50.00

Actual 2017-18	2018-19		Sl. No.	Name of Work	Budget Estimate 2019-20
	Budget Estimate	Revised Estimate			
1	2	3	4	5	6
10.00	25.00	25.00	63	C/o Ferom 12km point on PMGSY road Seba village to Tourist Rafting Centre at Papu river stage-II (span-0.50km).	25.00
10.00	25.00	25.00	64	C/o WRSB over river Bichom in between old Sopung and New Sopung village (Span-140mtr)- PH-II (Sh: Super Structure).	25.00
10.00	25.00	25.00	65	Improvement of Road from 8 km point of PMGSY road, Nere village to proposed site of CO HQ and CD Block Debeyar. (2.00km).	25.00
20.00	50.00	50.00	66	C/o Ring road of Yangsey village at Bana (2.00km).	50.00
10.00	25.00	25.00	67	Improvement of road from Naria 2km point of Silla road to Kitchang vilage.	25.00
40.00	100.00	100.00	68	C/o road from Kampu Seba to Taglanko (2.50km).	100.00
30.00	148.36	148.36	69	C/o Road from Seijosa to Namorah via Monai(15.00km).	150.00
16.00	39.52	39.52	70	C/o Link road between Dipik & Dikhalmuk(2.00km).	40.00
8.00	20.00	20.00	71	C/o RCC Slab culvert(10.0m) with protection wall over river Tarso Nallah between NH-229 & Primary School, Ngoleko.	20.00
6.00	15.00	15.00	72	C/o Wire rope Suspension bridge over river Papu at Miori in between Deve Golo and Papu Hote(Span-30.m).	15.00
6.00	15.00	15.00	73	C/o Wire rope Suspension bridge at Passa to connect Govt. Residential School at Passa camp(30m span).	15.00
20.00	48.29	48.29	74	C/o CC road of Pakke Kessang township road.	51.71
8.00	44.00	44.00	75	Extension of road from Deputy Director UD office to Mobshi area at Senki View, Itanagar.	36.00
10.00	55.00	55.00	76	C/o link road from PHE office to Lower Lobi Colony, Itanagar.	45.00
4.00	22.00	22.00	77	C/o Approach road from IG Park Middle School via Central Power House to Abotani Colony, Itanagar.	18.00
8.00	44.00	44.00	78	C/o road from Dree ground to Govt. Middle School Nyokum Lapang via Revival Church Nyokum Lapang.	36.00
2.00	11.00	11.00	79	C/o Storm water drainage at Abotani Colony near Green Mount School, Itanagar.	9.00
6.00	33.00	33.00	80	C/o Retaining wall, Protection wall, Parapet wall and Side drainage etc from 'O' Point Tinali to Panchali Lobi road, Itanagar.	27.00
2.00	11.00	11.00	81	C/o Protection wall (30 mtrs) near WRD, Complex, Chimpu.	9.00
2.00	11.00	11.00	82	C/o Retaining Wall to protect bachelor barrack at Division-IV, Itanagar	9.00
7.00	38.50	38.50	83	C/o RCC drain 160 mtrs both side height 4 mtrs opposite sides APEDA office to Mowb-I Nallah near residence of Shri Tamuk Tadu.	31.50
5.00	27.50	27.50	84	Providing retaining wall at Panchali Switchyard.	22.50
8.00	44.00	44.00	85	C/o Approach road from Tigdo Colony to Doyum Colony, (L- 3 Km).	80.00
2.00	11.00	11.00	86	C/o RCC Retaining Wall at D-Sector near Postal colony, Itanagar.	9.00
5.00	27.50	27.50	87	C/o Road from Chandranagar Power House to Govt. Primary School, Chandranagar.	22.50
10.00	55.00	55.00	88	Road from Jomi Jote to Tani Putong, Itanagar.	45.00
5.00	27.50	27.50	89	C/o roads and drainage at XI-Batt Ganga Anchal Segment.	22.50
5.00	27.50	27.50	90	C/o Road at DDK Colony-I to II near Nipuchi School Hill Top Colony, Itanagar.	22.50
5.00	27.50	27.50	91	C/o Link Road Lower Itafort D-Sector to C-Sector, Itanagar.	22.50
10.00	55.00	55.00	92	Formation cutting from Kamko Primary School to Haticamp, Chimpu. (4.5 km).	45.00
15.00	82.50	82.50	93	C/o Approach Link Road from Highway to Dath Village, (2-km).	67.50
15.00	82.50	82.50	94	C/o drainage, CC Pavement , Culvert, Retaining Wall etc. including Widening of road from NH-415 to Directorate (Economics & Statistics) Colony , Itanagar at Ward No. 02	67.50
10.00	55.00	55.00	95	C/o approach road from Directorate tourism to Upper Ring road via Nerba Colony, Ward no-12, Itanagar.	47.00
5.00	27.50	27.50	96	C/o Retaining Wall and widening of approach road to NEFA Club at ESS- Sector, Itanagar.	22.50
30.00	165.00	165.00	97	C/o Road from Chimpu-I to Lutu-Lunia Village (5 k.m).	135.00
10.00	55.00	55.00	98	C/o road connecting from Modirijo to Jomi Jote i.e., 1 km	58.00
2.00	11.00	11.00	99	C/o storm water drain at Dath at Dath Nallah under Daath Village, Jollang, Itanagar.	9.00
20.00	110.00	110.00	100	C/o road from ESS Sector to 4 th IRBN at Upper Jully, Itanagar(Sh:-FC-1.500km).	91.00




Actual 2017-18	2018-19		Sl. No.	Name of Work	Budget Estimate 2019-20
	Budget Estimate	Revised Estimate			
1	2	3	4	5	6
10.00	55.00	55.00	101	C/o New Road along with Retaining wall & CC Culvert from Donyi Colony to Donyi-Dokum primary school, Itanagar.(1.5-km).	46.00
2.00	11.00	11.00	102	C/o CC Drain for D-Sector Link Road(700 mtrs), Itanagar.	9.00
10.00	55.00	55.00	103	C/o RCC wall & approach road from NH-415 to Sake Colony, Akash deep, Itanagar(1 km).	45.20
2.00	11.00	11.00	104	C/o boulder retaining wall between private quarter and govt. bachelor barrak at C-Sector, Gandhi Market, Itanagar.	9.00
2.00	11.00	11.00	105	C/o CC footpath at A, B & P-Sector, Itanagar under Ward no-18 around 2 km.	9.30
5.00	27.50	27.50	106	C/o RCC retaining wall at P-Sector, Itanagar.	22.50
2.00	11.00	11.00	107	C/o storm drainage from Multipurpose hall to NH-415 via Singrik Kujo Colony, Ward No.- 2, Itanagar (100 mtr).	9.00
15.00	82.50	82.50	108	Road Maintenance/Retaining Wall from Ganga Market to Ajing-II Colony -via- Jama Masjid, Itanagar.(600-mtrs.).	70.95
6.00	33.00	33.00	109	C/o link road 1km stretches from Ajing Colony 'O' Point to Lower belt Ajing Colony-1, Itanagar.	27.00
2.00	11.00	11.00	110	C/o Protection wall to protect road near Tri-junction of Donyi to Dokum colony road, Itanagar.	9.00
5.00	27.50	27.50	111	C/o Retaining Wall at Dokum Road Sinking/Slipping Zone.	22.50
10.00	55.00	55.00	112	C/o Road from resident of Shri. Teli Raja to Covenant Mission School, Ganga Village, Itanagar.	45.00
10.00	55.00	55.00	113	C/o road at Sanglo Putong-III.	45.00
2.00	11.00	11.00	114	Protection wall at back side of Popu Baptish Church(300 mtrs.).	9.00
8.00	44.00	44.00	115	C/o link road from main road to Yogin Village, Nirjuli.	36.00
10.00	55.00	55.00	116	C/o road connecting to Polo bridge to Down Polo Colony, Naharlagun (2 km).	100.00
5.00	27.50	27.50	117	C/o Approach road from Jully road to Govt. Middle School, Yari Babar colony, Papu Nallah, Naharlagun.	22.50
40.00	220.00	220.00	118	C/o Road connecting from Dachi Hapa to Lutha village (10 k.m).	180.00
15.00	82.50	82.50	119	C/o Drain from A-sector to Rakap colony, Naharlagun.	67.50
10.00	55.00	55.00	120	C/o approach road at Mara Hapa at Lekhi Village.	45.00
10.00	55.00	55.00	121	C/o approach road & drain from Bage Tinali to Upper Mangio Colony, Nirjuli.	45.00
2.00	11.00	11.00	122	C/o Protection Wall of Suspension Bridge at Pachin Colony, Naharlagun.	9.00
4.00	22.00	22.00	123	C/o Retaining wall (approx. 60-mtrs) at Govt. Sec. School, Pachin.	18.00
2.00	11.00	11.00	124	C/o CC Pavement, Drainage System and Culvert at VKV Primary School road at Nirjuli-I.	9.00
2.00	11.00	11.00	125	C/o boulder fencing wall at Borum Nallah, Borum, Naharlagun.	9.00
2.00	11.00	11.00	126	C/o Retaining wall and CC drain, culvert & road to protect Medical Sub-Centre and nearby buildings at Papu Village, Naharlagun	9.00
2.00	11.00	11.00	127	C/o culvert & retaining wall at Jully Nallah at Lekhi.	9.00
2.00	11.00	11.00	128	C/o retaining wall for protection of Anya village, Nirjuli.	9.00
2.00	11.00	11.00	129	C/o RCC Retaining Wall at Rayo Village, Nirjuli.	9.00
5.00	27.50	27.50	130	C/o Protection wall at Nirubjuli village-II, Nirjuli.	22.50
20.00	110.00	110.00	131	C/o RRM Wall at Sood Village area.	90.00
10.00	55.00	55.00	132	C/o retaining wall at 2 km Papu Nallah, Naharlagun.	45.00
7.00	37.00	37.00	133	C/o CC pavement road at Upper Nyorch village alongwith drain.	33.00
8.00	20.00	20.00	134	C/o Approach road to residential complex in the rear side of State Guest House and High court(Sh:- Wid, CC pavement, CC drain).	20.00
10.00	30.00	30.00	135	C/o Link road from Mebiaso village to Jullang(2.00km)(Sh:-FC).	20.00
20.00	40.00	40.00	136	C/o Wire Rope Suspension Bridge over Panyor River in between Kamrung to Bong Village (Span - 100.00 mtr.).	40.00
20.00	40.00	40.00	137	C/o WRSB over Pare river in between Mepsoro & Havia with porter Track under Toru Circle, Papum Pare District.	40.00
20.00	40.00	40.00	138	Re-alignment of Toru to Ompuli road at Sudum Langfo- 6.800 to 7.600 Km under Toru.	40.00
18.00	52.00	52.00	139	C/o Internal/Sectoral road for Parang circle -2.00 Km.	36.00
20.00	30.00	30.00	140	C/o Road with Retaining wall at Allu at Geka under Pistana Circle.	50.00
20.00	30.00	30.00	141	C/o Protection wall to Indoor Stadium and General Ground at Taloh(SH:- RCC, B/wall, site development & Galleries etc).	50.00
30.00	45.00	45.00	142	C/o Road from Bobogeka to Komu Happa via Taa Sepa.	75.00



Actual 2017-18	2018-19		Sl. No.	Name of Work	Budget Estimate 2019-20
	Budget Estimate	Revised Estimate			
1	2	3	4	5	6
30.00	74.10	74.10	143	C/o Black Topping i/c CD Works and Pucca Side Drain on Road from BRTF Road to VIP Colony and DC Bungalow Palin.	75.00
50.00	123.50	123.50	144	C/o Black Topping i/c CD Works, Pucca Side Drain and Re-gradient on Road from Choba BRTF Road to Jamin.	154.42
40.00	98.80	98.80	145	C/o Road from Talariang Yangte Road to Middle School Dari.	137.01
70.00	105.00	105.00	146	C/o road from Sango to Lungsa(Ph-I).	175.00
24.00	36.00	36.00	147	C/o approach road to Circuit house Langrh.	60.00
7.00	10.50	10.50	148	C/o Approach road to SDO office Sangram.	17.50
8.00	12.00	12.00	149	C/o School Play ground at Govt. M.E. School at Tungmar.	20.50
60.00	90.00	90.00	150	C/o Road from Roing to Lodokure.	151.20
20.00	30.00	30.00	151	C/o 3 km Link Road from 'O' Point Langdik village to Bere village.	50.58
10.00	43.38	43.38	152	Improvement of Road from BRTF road to Tarik Rava Bridge point at Nacho.	0.21
40.00	98.00	98.00	153	C/o Infrastructure development of ADC HQ at Kodak.	100.00
60.00	144.92	144.92	154	C/o Road from Lechin to Upper Siga village.	150.00
40.00	198.88	198.88	155	C/o CC Pavement road from BRTF road to Ligu village(Length-3Km)(Phase-I).	200.00
20.00	48.77	47.77	156	C/o Link Road from DFO Qtr to SIB Colony (Length- 1 Km).	50.00
20.00	50.00	50.00	157	C/o CC Pavement road from Sigin Colony to Issac Colony(Length- 1 Km).	50.00
6.00	14.72	14.72	158	C/o Road from Nima RWD road to Morak Colony(Length-1km).	15.00
4.00	10.00	10.00	159	C/o Foot Suspension bridge over Shah river at Dek village in Upper Subansiri District.	10.00
40.00	60.00	60.00	160	C/o Link road from BRTF Road near Godak village to Beruk Nare old village via Durg-Pum old village length - 20.00 Km (Ph-I. 0.00 to 5.00 Km).	100.00
40.00	60.00	60.00	161	C/o Road from Kicho village to Maga old village via Pip village - 15.00 Km (Ph-I. 0.00 to 5.00 Km).	100.00
25.00	37.50	37.50	162	C/o road from BRTF road to Circle HQ office Maro (1.3km).	62.50
16.00	24.00	4.00	163	Improvement of road from BRTF road to Moba Doke (1.50 Km) (Sh:- Widening, Culvert, CC Drain & WBM-I, II).	40.00
6.60	9.90	9.90	164	C/o Nyodu-Sibe-Siru NLCPR road to Siru Primary School (FC-0.50 Km, Cul-2 Nos. & WBM-I-0.50 Km)	16.50
8.00	12.00	12.00	165	C/o Road from Pajo to Kidi RCC Bridge (Sh:- WBM-II, BT-1.20 Km).	20.00
6.00	9.00	9.00	166	C/o Ego-Daring-Zirido Koyu Road (Taak Soi) (K/Drain-0.30 Km, S/Culvert-1 mtr-3 Nos. & 2 mtr-1 No)	15.00
3.00	4.50	4.50	167	C/o Basar Pagi PMGSY road to Upper Regi (S/Culvert-1 Mtr-3 Nos)	7.50
5.00	7.50	7.50	168	C/o Approach road from Pagi-II village to Hide Rijo (Sh:- F/C-0.50 Km, S/Culvert-1 Mtr.-2 Nos).	12.50
6.00	9.00	9.00	169	C/o Road from BRTF road to Upper Everest village.	15.00
9.00	13.50	13.50	170	C/o Road from PMGSY road to Yama rijo at Tirbin.	22.50
6.00	9.00	9.00	171	C/o Road from PMGSY road to PWD road at Old Dari.	15.00
10.00	15.00	15.00	172	C/o Road from Power House to Kidi Suspension Bridge via Tojo Little Flower, School (Sh:- Sol, CC Pavement, Culvert, Drain).	25.00
14.00	21.00	21.00	173	C/o Road from Nyigam Nyodu PMGSY road to Hiri (Sh:- Met, BT, CC Drain, Culvert).	35.00
6.00	9.00	9.00	174	C/o BRTF Road to Ragi Doke Village(Sh:- Sol, Met, CC drain).	15.00
9.00	13.50	13.50	175	C/o Approach road from PWD Nyigam Kamdak road to Nyigam Galin (Sh- F/C 1.00 Km,WBM-1.00K).	22.50
7.00	10.50	10.50	176	C/o Approach road from BRTF road to Lower Nyobom in old Market Basar (Sh- CC drain 200.0mtr, Pavement 200.00mtr).	17.56
6.00	9.00	9.00	177	C/o road from Basar Sago Piri PMGSY road to Lipu Namchi Volley Ball Ground (Sh- R/Wall 30.00mtr, Slab Culver 1.00mtr span- 1 nos, WMB- I- 200.00mtr, CC drain 200.00mtr).	15.00
6.00	9.00	9.00	178	C/o FSB over River Sie to connect Bege Primary school to Yordo/Yase & Lite village (120.00mtr span).	15.00
8.00	20.00	20.00	179	C/o Road from Darak to Benji-line via. Poyom [7 km].	20.00
12.00	30.00	30.00	180	C/o Road from PMGSY road to Ligo Hydel at Liromoba. [5 km].	30.00
11.00	27.50	27.50	181	C/o Approach Road to Helipad ground at Liromoba(SH:-0.800 Mtr.).	27.50
20.00	30.00	30.00	182	C/o road from NH-229 to Doyor village(1.30 Km)(SH- metalling- II & III, BT,S/cul- 2 Nos 1 m span).	50.30
10.00	15.00	15.00	183	C/o Internal road of Darka village - 3.50 Km (SH: Re-Carpetting).	25.00




Actual 2017-18	2018-19		Sl. No.	Name of Work	Budget Estimate 2019-20
	Budget Estimate	Revised Estimate			
1	2	3	4	5	6
10.00	15.00	15.00	184	C/o Road from BRTF Road to Ranaghat - 1.200 Km (SH: GSB, S/cul-4 m span - 1 no).	25.00
10.00	15.00	15.00	185	C/o road from NH-229 to CO Hq. Bagra(0.600 Km)(SH- Re-Carpetting and CC Drain).	30.86
20.00	30.00	30.00	186	C/o Road from NH-229 to Doji-Jeku Village(0.700 Km)(SH-GSB , CC Pavement).	78.34
8.00	12.00	12.00	187	C/o Retaining Wall to protect School playground at Rine in Lipu Bagra village (R/w- 40.00 M, Ht-3.0 M).	29.10
8.00	12.00	12.00	188	C/o General Playground at Paya Village (SH- Excavation and Filling earth work).	20.24
6.00	9.00	9.00	189	C/o General Playground at Angu-I Village (SH- Excavation and Filling earth work and R/wall).	15.00
24.00	36.00	36.00	190	C/o road from Jirdin Trijunction to Tarsu Mobuk and to JNV School Aalo (8.5 Km) (PH-I: Tarsu Mobuk to JNV School CC Pavement: 1.00 Km).	60.00
27.00	40.50	40.50	191	C/o CC Pavement from Jirdin Tri-Junction to VKV School (2.00 Km) (PH- I: Jirdin Trijunction to Jirdin, CC Pavement: 1.20 Km, Slb Culvert-20 Nos, Embankment - 200.00 m).	67.77
30.00	45.00	45.00	192	C/o CC Pavement road from Gumin Nagar to Bal Bharti School via Gaurhill and Hospital (2.15 Km) (PH-I: Bal Bharti to Gaur Hill, CC Pavement- 800.0 m).	75.00
38.40	58.00	58.00	193	C/o CC Pavement Road from to Police Station Junction point to Bogdo Tinali (1.200Km).	96.64
6.00	9.00	9.00	194	C/o CC Pavement from Hospital to Police Station Point via BSNL Office (450.00 m).	15.00
10.00	15.00	15.00	195	C/o PMGSY road to Beging village (SH: RCC slab culvert & RR Wall).	25.00
20.00	30.00	30.00	196	C/o Patum to Rumgong road (SH: RCC protection wall).	50.00
10.00	15.00	15.00	197	C/o approach road from BRTF road to Medical Colony at Kaying-1.50 Km. (SH: Capetting).	25.00
10.00	15.00	15.00	198	Improvement of road from BRTF road to Paksing bridge point.-1.00 Km (SH: SMC, Drain and Culvert).	25.00
6.00	9.00	9.00	199	Re-decking of 2 Nos. of Wire Rope Foot Suspension Bridge over Siyom river under Kaying Sub-Division.	24.00
40.00	60.00	60.00	200	C/o RCC bridge over Ite River at Patum-Rumgong Road. Span-25.00 m.	100.00
20.00	50.00	50.00	201	C/o road from Karo to Pidi Administrative Circle under West Siang District (SH: Formation cutting - 8.00 Km)(Phase-I, F/C - 2.00 Km).	80.00
20.00	50.00	50.00	202	C/o Monigong Township road(CC Pavement - 0.400 Km).	50.00
34.00	51.65	51.65	203	C/o link road from BRTF road to Govt. Primary School, Sorongdom (Length-1.20 Km)[SH: Embankment, GSB, CC Pavement & RCC Culvert (Span-1.00 mtr)-3 Nos].	136.65
20.00	43.55	43.55	204	C/o link road from PMGSY (Galling) to Gause village(Length-0.60 Km)[SH: GSB, CC Pavement , RCC Culvert (Span-4.00 mtr)-1 No. & RCC culvert - 1.00 mtr - 1 No].	50.00
10.00	25.00	25.00	205	C/o link road from PMGSY road to Gorjen Fush (Length- 1.55 Km)[SH: FC - 1.55 Km].	25.00
13.00	19.50	19.50	206	C/o link road from BRO road to Farge village (Length- 0.500 Km)[SH: GSB & CC Pavement].	52.00
12.00	20.90	20.90	207	Diversion/Realignment of road to avoid slip prone area in between Likor and Palling (2.00 Km).	30.00
30.00	52.84	52.84	208	Improvement of different colony roads of Yingkiong township(SH: C.C Drain, WBM-II,III & carpetting).	75.00
8.00	20.00	20.00	209	Improvement of Migging township road.	20.00
10.00	25.00	25.00	210	Improvement of Jengging township road (SH: WBM-II & carpetting).	27.79
8.00	12.00	12.00	211	C/o CC drain from Yingkiong-Mariyang road to Simong village - 2.00 Km.	20.00
50.00	124.24	124.24	212	Improvement of PLTK Road. Ph-I (SH. Improvement of geometrics, WBM, Re-carpeting, Side drains, etc.(CH-40.00Km to 45.00 Km..)	129.77
30.00	74.22	74.22	213	Replacement of BB with RCC Bridge on PLTK road at Chainage 44.00(15.00M).	75.95
20.00	30.28	30.28	214	C/o cross drainage Structures in Silie-Oyan Circle.	50.00




Actual 2017-18	2018-19		Sl. No.	Name of Work	Budget Estimate 2019-20
	Budget Estimate	Revised Estimate			
1	2	3	4	5	6
40.00	60.25	60.25	215	Improvement of Pasighat-Ledum-Tene road (32.00 to 40.00 Km)	100.00
32.00	52.35	52.35	216	C/o road from Oyan Charali to Kemi Check post (4.50 Km) (SH: WBM-III & Bituminous macadam).	80.03
12.00	19.72	19.72	217	C/o Approach Road from Paglek School to Komolighat and DC's Bunglow to PWD Explosive Godown (0.60 km). (SH - RRL, Kutcha Side Drain, GSB, WBM - II,III and BT).	30.00
5.20	7.80	7.80	218	Widening of approach road to DC office at Pasighat (Length-261.00 Mtr) (SH: Widening, RRL, GSB, WBM-II, WBM-III, BT & C.C. Drain).	2.50
30.00	45.00	45.00	219	Double lanning of road from Siang Guest House to APST Bus station (0.90km) (SH: RRL, GSB, WBM-II, III & BT).	75.00
60.00	90.00	90.00	220	C/o Road from NH-13 to Sille Hydel at Pasighat, East Siang District (2.20 km) . (SH - Earthwork, GSB, WBM - II, WBM- III, Bituminous Concrete, CC Drain and RCC Box culvert - 1.50 mtr - 7 Nos.).	150.05
40.00	60.00	60.00	221	C/o Road from Pasighat-Ledum-Tene road to C.O's Office, Yagrung (1.00 km) . (SH - Earthwork, GSB, WBM - II, WBM- III, Bituminous Concrete, RCC Box culvert -1.50 mtr- 2 Nos.).	104.84
58.80	143.47	143.47	222	C/o Internal road at C.O. Head Quarter, Namsing (1.40 km). (SH- Sub - Grade - 1.40 km, WBM-II - 1.40 km, WBM- III - 1.40 km, BT - 1.40 km, Cross drain - 6 Nos, RCC Box culvert-1.50mtr span-1No.)	153.44
18.00	27.00	27.00	223	Fabrication of Steel decking of Bailey Bridges under Mebo Sub-Division, (SH - Fabrication of Steel decking - 26.40 MT, Procurement of Transom Clamps - 400.00 Nos, Procurement of Panel pin, Rockers, Base Plate, Bearing post and Male & female etc, and Painting of Bridges).	22.52
40.00	100.00	100.00	224	C/o RCC Storm water drain under Mebo township (800.00 mtr).	26.44
6.20	15.50	15.50	225	C/o drainage system at Namsing village (Sanggo segment No. 2)	31.00
10.00	20.00	20.00	226	C/o Road from BRTF Road to Jomoh village. (0.70 KM).	25.00
18.90	35.25	35.25	227	Re-carpeting of Mariyang Township Road (3 KM).	47.25
27.20	55.00	55.00	228	C/o Approach road for Steel Arch bridge over river Yamne at Byasang. (3.50KM) (SH : Slab cul, R & B/wall, C.C. Drain).	62.00
12.10	24.25	24.25	229	Re-carpeting of Geku Township Road (1.50 KM).	30.25
10.00	20.00	20.00	230	C/o Road from Mariyang to New Millang. (1.00 KM).	25.00
10.00	19.00	19.00	231	C/o Road from Trans Arunachal Highway to CHC & Inspection Bungalow at Geying. (1.50 KM)(SH: WBM & BT).	25.00
45.00	105.00	105.00	232	Tezu-Sunpura road to 19th Mile via Jeko village, length-3.00 Km (SH: WBM-II, III and BT).	45.00
50.00	70.00	70.00	233	Construction of Bypass road from BRTF road to Helipad at Parasuramkund (2.50Km) (SH: F/C, SBC & culvert)	80.00
35.00	25.00	25.00	234	C/o road from BRTF to Kund (0.60 Km) (SH: CC path with railing).	50.27
40.00	60.00	60.00	235	C/o Approach road in Officer's residential complex at Namsai (1.00Km) (SH:-Earth work, GSB, WBM).	19.96
51.00	100.00	100.00	236	C/o Manmow-Manfaiseng road (4.00Km) (SH:-RCC bridge 20m span over Mannow river at Ch.1.30Km).	194.10
45.00	40.00	40.00	237	C/o road from Silatoo Khampti to Bokabeel via Christian chuk (2.00Km) (SH: Earth work, GSB, RCC slab Culvert-6.00mtr span-1No).	4.49
35.00	70.00	70.00	238	Improvement of road from Diyun end to Namsai (SH: Re-WBM & BT-3.00 Km)	55.00
50.00	50.00	50.00	239	Extension of Miao township road (3.00 Km) (SH: EW & CD works).	40.00
60.00	140.00	140.00	240	C/o RCC Bridge over Namchik river to connect Heltong village (Ph-II).	50.00
75.00	100.00	100.00	241	Re-alignment of Sangkhuavi road from Lungsang onwards to Tara river (2.00 Km) (SH: FC, widening & s/culvert).	75.23
75.00	180.00	180.00	242	C/o approach road to Kantang CO HQ (SH: RCC slab culvert 1.50 m span- 6 Nos, GSB, WBM- II & WBM- III- 1.40 Km & CC drain- 1.40 Km).	233.12
150.00	260.00	260.00	243	C/o CC road (Ph- III) at Changlang township.	126.64
40.00	60.00	60.00	244	C/o Road from Notun Kheti to Old Lamlo, in Tirap District, AP. (SH Widening, WBM-I & RCC Slab Culverts) (3.00 Km)	59.94
30.00	50.00	50.00	245	C/o Road from CO HQ to Soha Village, in Tirap District, AP (1.500 Km) (SH: F/cutting, WBMI & RCC S/Culverts)	34.07




Actual 2017-18	2018-19		Sl. No.	Name of Work	Budget Estimate 2019-20
	Budget Estimate	Revised Estimate			
1	2	3	4	5	6
50.00	100.00	100.00	246	C/o Deomali Township Road, in Tirap District, AP (SH: WBM III & BT- 5.00 Km).	21.16
40.00	60.00	60.00	247	C/o approach road from CK road to Bari-Basip CO HQ.	14.94
90.00	75.00	75.00	248	Improvement of Road from Kanubari to Ringpong (19.00 Km) (CH: 2.40 Km to CH: 7.400 Km) (SH: CC Drain - 500 mtr, WBM-II, WBM-III & BT - 5.00 Km).	96.64
90.00	110.00	110.00	249	Improvement of Longding - Bimlapur Road under Kanubari Division (43.80 Km) (SH: Box Culvert (2x2) - 2 Nos., WBM-III & BT- 5.00 Km).	97.00
20.00	50.00	50.00	250	C/o Approach road to Community Hall at Longding (SH: E/W & CC road (200 m).	1.80
50.00	160.00	160.00	251	Improvement of Longding-Bimalapur road under Longding Division (10.00 Km) (SH: WBM & BT- 7.00 Km).	162.93
40.00	60.00	60.00	252	C/o Link road from Middle School to Saint Thomas School, Pangchau (2.50 Km) (SH: E/W & CC road (1.00 Km).	84.26
20.00	50.00	50.00	253	C/o Approach road to Army Camp, Pangchau.	30.00
20.00	50.00	50.00	254	Approach road to PMC via Middle School Wakka.	25.00
30.00	50.00	50.00	255	Improvement of approach road to Helipad at Wakka.	87.76
6077.32	12979.67	12958.67		Sub-Total- (a)	14071.11
			b) Public Works		
	68.58	68.58	1	C/O cultural Centre at Khrimu, Tawang.	28.88
	78.57	78.57	2	C/O IB at Kharsaneng.	5.04
105.00	105.00	105.00	3	C/o Zomkhang hall.	11.40
	94.24	94.24	4	C/o new police station at Jang ADC Hq.	50.00
	47.71	47.71	5	C/o Community hall at Thingbu.	18.51
	0.00	0.00	6	C/o Social Mobilisation Centre at Chug village	20.00
	0.00	135.00	7	C/o Circuit House at Rupa (2nd Phase-SPA unspent).	94.92
	13.82	13.82	8	C/o Circuit House at Palizi.	7.72
	46.67	46.67	9	C/o Auditorium for Higher Secondary School Nafra.	23.12
	25.00	25.00	10	C/o Conference hall in Sakrin village.	25.00
479.63	408.25	408.25	11	C/o Circuit House in Bhalukpong.	155.68
	49.07	49.07	12	Infrastructure development of Tajam Nabam Memorial Foot Ball Ground at Pakke Kessang in East Kameng District (HCM's Announcement).	11.56
	5.35	5.35	13	C/o Pranabananda Primary School building at Pakke Kessang.	3.99
	30.80	30.80	14	Multipurpose Auditorium, Pakke Kesang.	4.48
	5.00	5.00	15	Repair & renovation of airport Guest House at Guwahati.	5.00
741.00	437.27	437.27	16	C/o Boundary wall, RCC retaining wall, Gate and solar fencing on boundary wall at A.P. Civil Secretariat, Itanagar.	124.58
	0.00	0.00	17	C/o Japanese ZEN Garden with landscaping of AP, Civil Secretariat, Itanagar.	365.55
	0.00	0.00	18	Building for Arunachal Pradesh Information Commission office near Old Planning Office, Itanagar.	58.29
33.93	32.93	32.93	19	C/o B/wall around JE(PWD)'s Quarter at Chambang, Kra Daadi.	19.81
496.00	491.00	491.00	20	C/o Circuit House in Aalo.	46.25
	1.42	18.02	21	C/o New Circuit House at Yingkiong(Ph-I).	18.02
90.00	90.00	0.00	22	C/o New Circuit House at Yingkiong(Ph-II).	90.00
	20.16	50.00	23	C/o Boundary wall for Polytechnic college at Yingkiong (Ph-I).	11.19
	45.00	45.00	24	C/O boundary wall for VKV school at Ramsing.	3.27
	30.00	30.00	25	C/o Culture Centre at Tinai, Anjaw.	30.00
	40.06	40.06	26	Repair & renovation of various Govt. offices in Old DC's office complex at Namsai.	0.63
	30.00	30.00	27	C/o boys hostel at Govt. Secondary School, Lazu.	4.85
	243.92	243.92	28	C/o Circuit House at Longding. (Phase-I).	114.56
	90.00	90.00	29	C/o Multipurpose Community hall at Longding.	20.75
16.00	28.00	28.00	30	C/o B/wall for Circuit House at Nafra (L-300.00 mtr with MS Gate).	11.90
16.00	28.00	28.00	31	C/o Staggering Hut at Pedung(PH-III).	12.92
	42.00	42.00	32	C/o B/wall around PWD Garrage at Nafra (L-500.00 mtr).	30.62
8.00	32.00	32.00	33	C/o JE's office cum store at Lada under Bameng PWD.	22.63
20.00	94.35	94.35	34	C/o CO Office at Pipu.	49.65
20.00	50.00	50.00	35	C/o New Office Building for Senior Architect of PWD at Itanagar.	200.00
10.00	40.03	40.30	36	C/o PWD Sub-Division Office and Boundary wall Koduka.	0.11
40.00	198.00	198.00	37	C/o Infrastructure building at Payeng Circle.	90.00



Actual 2017-18	2018-19		Sl. No.	Name of Work	Budget Estimate 2019-20
	Budget Estimate	Revised Estimate			
1	2	3	4	5	6
16.00	78.00	78.00	38	Infrastructure Development of PWD Sub-Division office and Residential quarters at Dollungmukh.	10.47
10.00	50.00	50.00	39	Infrastructure Development (Office Building) of CO Head Quarter at Gopen CO Head Quarter.	43.00
3.00	15.00	15.00	40	Extension of 4 [four room] I.B at Darak (SH:-Drawing Room 1 nos.).	3.24
20.00	100.00	100.00	41	C/o Multipurpose Hall at Dewkota.	10.72
10.00	46.68	46.68	42	Construction of 4-Room I.B for C.O HQ at Singa.	3.11
3.00	15.00	15.00	43	Construction of Boundary wall for PWD I.B at Migging.	0.45
			44	C/o District Secretariat Buildings at Khonsa.	352.50
			45	C/o District Secretariat Buildings at Changlang.	300.00
			46	C/o District Secretariat Buildings at Namsai.	700.00
			47	C/o District Secretariat Buildings at Tezu.	700.00
			48	C/o District Secretariat Buildings at Ziro.	700.00
			49	C/o District Secretariat Buildings at Naharlagun.	175.18
			50	C/o District Secretariat Buildings at Seppa.	700.00
2137.56	3346.88	3438.59		Sub-Total- (b)	5489.55
			c) Housing		
	21.00	21.00	1	Construction of Residential Building for newly created S.E. PWD at Tawang(SH: -T-V-1 No.).	21.00
24.38	50.00	79.50	2	Construction of Residential Building at Newly created District Head quarter of Siang District (SH : (i) Bachelor Barrack, 8 units (ii) T-II-4 units. (iii) T-III-8 units (iv) T-IV-4 units, (v) T-V-1 unit.)	347.00
	10.64	10.64	3	C/o double unit Type-II Quarter at Namsai.	0.92
56.00	280.00	280.00	4	Construction of Residential building for Tawang PWD Circle. (Sh:-T-IV - 1 Nos ,T-III- 4 Nos , T-II 4 Nos).	175.62
15.00	17.02	17.02	5	C/o B/Barrack 2 Units for WC Staff at Jang.	2.02
20.00	96.57	96.57	6	C/o PWD Residential Complex at Bomdila(PH-I)(Sh:- T - V - 1No, T - IV -1 No. & T-III- 1 Nos.)	16.37
8.00	39.00	39.00	7	C/o T-III- 1 No & T-I-1 Nos at Nafra for PWD.	28.40
16.00	64.00	64.00	8	C/o Semi RCC Building Type-V building for Executive Engineer Qtr i/c furnishing under Bameng Division.	4.82
40.00	192.32	192.32	9	C/o Staff quarters for GA Department at Pipu (Sh:- Type-IV, 1 No; Type-III, 2 Nos; Type-II, 3 Nos; 8 Men Bachelor Barrack- 1 unit).	133.05
10.00	40.00	40.00	10	C/o T-IV Qtr for PWD Executive Engineer at Pakke Kessang.	3.90
20.00	120.00	120.00	11	C/o Residential Qtrs for PWD Division at Pakke Kessang(Sh:- Ty-IV-1No, Type-III-2Nos, Type-II-2Nos).	1.87
12.00	12.00	12.00	12	C/o Bachelor Barrack at Sangdupota I.B for Cook.	6.63
12.00	12.00	12.00	13	C/o Bachelor Barrack at Sangdupota I.B for Chowkidar.	7.02
10.00	40.04	40.04	14	C/o Residential Building at Koduka for PWD staff.	0.13
6.00	30.00	30.00	15	C/o T-I, 2 nos for Staff at PWD Sub-Division, Darak.	4.00
8.40	41.75	21.75	16	Infra-Structure Development of Kodum CO Hq.(SH- SPT- T-II- 1 No and 4- Men B/barrack- 1 No.).	32.45
28.00	112.00	112.00	17	C/o RCC double stroied Type-III - 1 block (4 units) for GA Deptt at Yingkiang.	34.63
12.00	12.00	12.00	18	C/o Barrack for Drivers at Circuit House at Namsai.	1.35
200.00	570.00	570.00	19	C/o residential buildings for Officers/Officials (Type-IV-6Nos & Ty-III-12Nos)(Ph-II)(PWD-EZ).	271.04
20.00	50.00	50.00	20	C/o Residential Building for EAC at Lazu, in Tirap District, AP. (SH: Type V - 1 No.)	20.31
20.00	30.00	30.00	21	C/o Residential Building for GA department at Borduria, in Tirap District, AP (SH: Type III - 2 Nos)	20.00
10.00	15.00	15.00	22	C/o Residential building for JE, PWD at Borduria (SH: T- III- 1 No)	10.00
547.78	1855.34	1864.84		Sub-Total- (C)	1142.53
8762.66	18181.89	18262.10		Total (III)	20703.19
8762.66	36078.14	34349.80		Total (A) (I+II+III)	45000.00
			B	Budget Announcement	
			a)	Roads & Bridges	
	800.00	1400.00	1	Survey, Investigation and Preparation of DPR for East West Corridor and Frontier Highway by PWD (Highway). (Subject to clearance of CCI)	1400.00
	3000.00	3000.00	2	Emergent Repair and Disaster Relief Works.	300.00




Actual 2017-18	2018-19		Sl. No.	Name of Work	Budget Estimate 2019-20
	Budget Estimate	Revised Estimate			
1	2	3	4	5	6
	350.00	350.00	3	Ring Road through Jully, Itanagar.	700.00
	6000.00	6000.00	4	Restoration of Potin Pangin Road.	3197.00
	700.00	400.00	5	Completion of Komsing Bridge at Pangin.	974.00
			6	C/o CC Roads in district Headquarters.	
	400.00	400.00		i) Tawang	1500.00
	400.00	400.00		ii) Seppa	1000.00
	400.00	400.00		iii) Raga	1000.00
	400.00	400.00		iv) Namsai	1500.00
	650.00	650.00	7	Double Laning of Steel Arch Borum Bridge.	1500.00
			8	C/o CC Pavement roads in Itanagar.	
	500.00	500.00		i) under CD-A	1250.00
	500.00	500.00		ii) under CD-B	1250.00
	500.00	500.00		iii) under Naharlagun Division	1500.00
			9	Chief Minister's Comprehensive State Road Plan 2019-2024 (Subject to clearance of CCI)	7500.00
			10	Shifting of Chief Engineer offices:	
				i) C/o New Zonal office for Chief Engineer(NWZ), Tawang	60.00
				ii) C/o New Zonal office for Chief Engineer(CZ-B), Pasighat	50.00
			11	Capacity Development of Engineers and Contractors	100.00
			12	Pilot project on construction of roads using plastic waste (department shall implement the project in consultation with Science and technology Department).	140.00
0.00	14600.00	14900.00		Sub-Total (a)	24921.00
			b)	Public Works	
	500.00	50.00	1	Establishment of Seismic Isolated Training, Research and Quality Control Centre at Itanagar.	1000.00
	250.00	250.00	2	Patient Building in Shillong. (Subject to clearance of CCI)	600.00
			3	Construction of District Secretariat in new District Secretariats including on-going District Secretariat	6000.00
	300.00	300.00	4	Upgradation of infrastructure of Working Women Hostel at Itanagar.	400.00
	500.00	100.00	5	Construction of District Secretariat at Pasighat.	500.00
	500.00	100.00	6	Construction of District Secretariat at Itanagar.	300.00
			7	Construction of Common Directorate Complex and Office Complex for SHRC/ Lokayukta/ Women Commission etc. (Subject to clearance of CCI)	2500.00
	400.00	400.00	8	Up-gradation of Arunachal House and Arunachal Bhawan.	345.00
	250.00	250.00	9	Remodelling of APPSC building.	250.00
	400.00	400.00	10	C/o Guest House at Guwahati. (Subject to clearance of CCI)	1500.00
	500.00	500.00	11	C/o Arunachal Bhawan in New Delhi.	500.00
			12	C/o Arunachal Haat at Itanagar (Subject to clearance of CCI)	1000.00
			13	Building Infrastructure Development Plan 2019-24 (Subject to clearance of CCI)	200.00
0.00	3600.00	2350.00		Sub-Total (b)	15095.00
0.00	18200.00	17250.00		Total (B)	40016.00
			C	Centrally Sponsored Schemes	
			I	CRF	
				2014-15	
350.00	469.23	205.50	1	Improvement of Road from Kamengbari to Doimara(length=23.00Km) in the state of Arunachal Pradesh under CRF.	263.73
355.00	533.17	235.56	2	Improvement of Road from Tenga to Foot Hill via Chackoo(length=20.500Km) in the state of Arunachal Pradesh under CRF.	297.61
560.00	600.00	600.00	3	C/o Nakhu to Ditchik Road including Bridge over Bichom river(L=11.00Km) (span=50m) in West Kameng District AP under Bomdila Division under CRF. Job No. CRF/Ar.P/2014-15/62	614.19



Actual 2017-18	2018-19		Sl. No.	Name of Work	Budget Estimate 2019-20
	Budget Estimate	Revised Estimate			
1	2	3	4	5	6
400.30	399.70	190.00	4	C/o Basar-Sago PMGSY road to newly created Circle Head Quarter at Sago Piri in West Siang(length=5.95Km) under Basar Division in the State of Arunachal Pradesh under CRF. Job No. CRF/Ar.P/2014-15/64	209.70
400.08	399.92	350.00	5	C/o Approach road to Model Degree college, Basar (Length=5.58Km) in the state of Arunachal Pradesh under CRF. Job No. CRF/Ar.P/2014-15/65	49.92
350.00	150.00	0.00	6	C/o Motorable Bridge over Siyom river at Bene (span-120m) unde Aalo Division in the State of Arunachal Pradesh under CRF. Job No. CRF/Ar.P/2014-15/63	150.00
				2015-16	
200.00	500.00	300.00	7	C/o of Tirbin Township road (0-7km)(Sh:- F/C, Soling, Metalling, Carpeting, R/wall, Culverts etc) under CRF in the State of Arunachal Pradesh. Job No. CRF/Ar.P/2015-16/71	500.00
300.00	400.00	200.00	8	Road infrastructure development of Rumgong ADC Hq Town(7.00km) under CRF in the State of Arunachal Pradesh. Job No. CRF/Ar.P/2015-16/72	200.00
100.00	300.00	200.00	9	C/o RCC Bridge over Sille river on Mirem-Mikong-Jonai road under CRF in Arunachal Pradesh. Job No.CRF/Ar.P/2015-16/74	300.00
144.50	400.00	100.00	10	C/o Road from Old Lawang to Jagthung in Tirap District under CRF in the State of Arunachal Pradesh. Job No. CRF/Ar.P/2015-16/76.	336.50
480.00	600.00	650.00	11	C/o Road from Pine Grove to Dilopolyang(Stage-II) under Ziro Sub-Division in Lower Subansiri District in the State of Arunachal Pradesh. (Job No. CRF/Ar.P/2015-16/78)	850.00
				2016-17	
115.00	400.00	350.00	12	C/o Permanent Bridge over Nyamjang Chu at Namtsering under Lumla Sub-Division of Tawang District of Aruanchal Pradesh. Job.No.CRF/Ar.P/2016-17/90	400.00
140.00	300.00	300.00	13	C/o Approach road to Bomja waterfall including steel composite bridge in Tawang District in the State of Arunachal Pradesh. Job.No.CRF/Ar.P/2016-17/80	450.00
115.00	400.00	400.00	14	C/o Steel composite bridge over river Tawangchu on Lhou Nallah to Mukto Road(Span 80m) in Tawang District of Arunachal Pradesh. Job.No.CRF/Ar.P/2016-17/79	400.00
140.00	300.00	300.00	15	C/o Approach Road from Nafra-Bichom road to Orgyen Guru North East Nallanda Monastary in West Kameng District of Arunachal Pradesh. Job.No.CRF/Ar.P/2016-17/94	410.00
0.00	300.00	700.00	16	C/o Road from Tuluhi to Dizamgania via Kayavalley in West Kameng Dsistrict in the State of Arunachal Pradesh. Job.No.CRF/Ar.P/2016-17/86	850.00
215.00	300.00	400.00	17	C/o 3 Nos of RCC Bridges & improvement of road from Yingkiong to BRTF road near VKV Ramsing in Upper Siang District in Arunachal Pradesh. Job.No. CRF/Ar.P/2016-17/82	400.00
25.00	200.00	0.00	18	C/o Steel composite bridge over river Sissar at 14.00km in Dambuk-Paglam Road in Lower Dibang Valley District in Arunachal Pradesh. Job.No.CRF/Ar.P/2016-17/92	200.00
180.00	400.00	360.00	19	Improvement of Hunli Township road in Lower Dibang Valley District in Arunachal Pradesh. Job.No.CRF/Ar.P/2016-17/87	410.00
240.00	400.00	400.00	20	C/o Various roads and bridges under Lekang Circle, Namsai in the State of Arunachal Pradesh. Job.No.CRF/Ar.P/2016-17/85	600.00
240.00	400.00	375.00	21	C/o Road from Nongsaya to Mekang Miri in Namsai District of Arunachal Pradesh. Job.No.CRF/Ar.P/2016-17/88	600.00



Actual 2017-18	2018-19		Sl. No.	Name of Work	Budget Estimate 2019-20
	Budget Estimate	Revised Estimate			
1	2	3	4	5	6
240.00	300.00	275.00	22	Improvement of Chongkham Township road (10km) in Namsai District in the State of Arunachal Pradesh. Job.No.CRF/Ar.P/2016-17/84	485.00
50.00	200.00	400.00	23	C/o Double lane RCC Bridge over river Tirap at Changlang Town in Changlang District of Arunachal Pradesh. Job.No.CRF/Ar.P/2016-17/89	400.00
500.00	300.00	300.00	24	C/o Namsang-Khela Road(Ch. 27.00-48.00=21.00km) in Tirap District of Arunachal Pradesh. Job.No.CRF/Ar.P/2016-17/91	600.00
40.00	200.00	250.00	25	C/o 3 Nos RCC bridges in between the road of CO HQ Dadam to Muktawa village in Tirap District of Arunachal Pradesh. Job.No.CRF/Ar.P/2016-17/93	210.00
50.00	200.00	200.00	26	C/o RCC double lane bridge(span-45mtr) and road from BRTF road to Layang via SDO Headquarter Sangram(6.00km) in Kurung Kumey District of Arunachal Pradesh. Job.No.CRF/Ar.P/2016-17/96	300.00
100.00	300.00	300.00	27	C/o road from Yangte to Nyoing via Ringte(length 6.00km)(Ph-II) in the State of Arunachal Pradesh. Job.No.CRF/Ar.P/2016-17/83	209.00
50.00	100.00	20.00	28	C/o Permanent(composite steel) bridge across river Yargapchu to connect Singbir village (span-160 mtr) in West Siang District of Arunachal Pradesh. Job.No.CRF/Ar.P/2016-17/95	200.00
				2017-18	
50.00	200.00	100.00	29	C/o Permanent steel suspension bridge over river Kamala(Kumey) in between Jha to Ruhi span-96.00m in the State of Arunachal Pradesh. Job.No.CRF/Ar.P/2017-18/97	200.00
80.00	300.00	225.00	30	Extension of Township road at Khonsa in Tirap Distt. HQ in the State of Arunachal Pradesh. Job.No.CRF/Ar.P/2017-18/98	178.00
420.00	400.00	500.00	31	C/o Road from Lilong to Khimiyang in Changlang district (L= 21.00 km). Job.No.CRF/Ar.P/2017-18/99	500.00
0.00	150.00	250.00	32	Improvement of various roads in Lumla Township Administrative HQ in Tawang District (L = 4.70 km). Job No. CRF/Ar. P/2017-18/102	500.00
0.00	150.00	0.00	33	Upgradation of Lhou-Mukto road to Double Lane specifications (L = 12.50 km). Job No. CRF/Ar.P/2017-18/116	776.35
0.00	100.00	0.00	34	C/o 3 Nos RCC Bridge over river Dinik Kho at Rupa & Doblo Kho at Jigaon in West Kameng District. Job No. CRF/Ar.P/2017-18/117	200.00
0.00	100.00	0.00	35	C/o Motorable steel with RCC decking bridge at Tenga (span-60.0m) in West Kameng District of Arunachal Pradesh under CRF Scheme. Job No. CRF/Ar.P/2017-18/106	200.00
0.00	150.00	20.00	36	C/o Road with Bridge from Chayangtajo Yangfo road (from Sangri-Sangda under Chayangtajo Cicle to Wacha-Holling (Veo) Sanglowa Bagang, Tawara Yangfo & Dadra under Sawa Cicle on Indo-China Border (L = 35.00 km) (Ph-I-0.00 to 4.00 km) Job No. CRF/Ar.P/2017-18/110	300.00
0.00	100.00	0.00	37	C/o Steel Arch bridge (span-90.0m) over river Kameng on Pakke-Bameng road in East Kameng District of Arunachal Pradesh under CRF Scheme. Job No. CRF/Ar.P/2017-18/111	200.00
0.00	150.00	0.00	38	C/o Inter District road connectivity from Sekong (East Kameng Dist.) to Janachin(West Kameng Dist.) in Arunachal Pradesh under CRF Scheme in the State of Arunachal Pradesh. Job No. CRF/Ar.P/2017-18/118	200.00
0.00	150.00	150.00	39	C/o Road from Yoglu to Yapap Geko (Ph-II, L = 17.00 km) Pistana Cicle in Lower Subansiri District. Job No. CRF/Ar.P/2017-18/108	500.00



Actual 2017-18	2018-19		Sl. No.	Name of Work	Budget Estimate 2019-20
	Budget Estimate	Revised Estimate			
1	2	3	4	5	6
0.00	100.00	0.00	40	C/o Bridge over river Panyor to connect the village of left bank & right bank of Panyor river. Job No. CRF/Ar.P/2017-18/109	200.00
0.00	150.00	0.00	41	C/o 2 Lane road from BRTF road to Layang (L = 10.00 km) under Sangram Sub-Division in Kurung Kumey District. Job No. CRF/Ar.P/2017-18/119	400.00
0.00	150.00	0.00	42	C/o Road from Kamala Bridge point to ADC Hq. Tali (Ph-I, Length- 10 km). Job No. CRF/Ar.P/2017-18/115	400.00
0.00	150.00	350.00	43	Construction & Improvement of road from Community Hall to Helipad at Palin (L= 1.50 km). Job No. CRF/Ar.P/2017-18/122	350.00
0.00	150.00	150.00	44	C/o Road from Joru to Pachang in Kra-Dadi District (Ph-II, L = 7.00 km) Job No. CRF/Ar. P/2017-18/100	400.00
0.00	150.00	150.00	45	C/o Road from Lerik, Rebi, Sogum, Jargori & Jitu to Giba EAC Hq. (L = 12.00 km). Job No. CRF/Ar.P/2017-18/121	400.00
0.00	150.00	0.00	46	C/o Road from Bui PWD Road to Boggi Rijo via Laya Rijo & Takte village (L = 8.00 km). Job No. CRF/Ar. P/2017-18/101	400.00
0.00	150.00	0.00	47	C/o Ragidoke-Yomcha Road (L= 44.00 km, Ph-I: 0.00 to 23.00 km). Job No. CRF/Ar.P/2017-18/120	400.00
0.00	100.00	22.94	48	C/o Steel Bridge over river Siyom connecting Kambu village in West Siang District. Job No. CRF/Ar.P/2017-18/107	200.00
0.00	150.00	200.00	49	C/o Cement Concrete road within Aalo Township (L = 16.70 km, Ph-I- 5.20 km). Job No.CRF/Ar. P/2017-18/105	600.00
0.00	150.00	0.00	50	C/o Road from Rumgong to Yogong village (L = 18.00 km). Job No. CRF/Ar.P/2017-18/113	400.00
0.00	150.00	0.00	51	C/o Kaying Township road network (L= 5.50 km). Job No. CRF/Ar.P/2017-18/114	400.00
0.00	150.00	0.00	52	C/o Road from Takilaiung to Rani, Pasighat in East Siang District (L = 5.50 km). Job No. CRF/Ar. P/2017-18/103	400.00
0.00	150.00	0.00	53	Improvement of Kanubari-Rimpong road (L = 19.00 km, Ph-I 0.00 to 2.80 km). Job No. CRF/Ar.P/2017-18/112	400.00
6629.88	13702.02	10479.00		Total (C)	20000.00
15392.54	67980.16	62078.80		Grand Total (A+B+C)	105016.00